

Planning Committee Agenda



To: Councillor Chris Clark (Chair)
Councillor Leila Ben-Hassel (Vice-Chair)
Councillors Joy Prince, Clive Fraser, Humayun Kabir, Jamie Audsley,
Gareth Streeter, Scott Roche, Ian Parker and Lynne Hale

Reserve Members: Toni Letts, Bernadette Khan, Caragh Skipper,
Stephen Mann, Pat Clouder, Andrew Pelling, Michael Neal,
Richard Chatterjee, Ola Kolade and Jade Appleton

A meeting of the **Planning Committee** which you are hereby summoned to attend, will be held on **Thursday, 16 December 2021** at **6.30 pm** in **Council Chamber, Town Hall, Katharine Street, Croydon CR0 1NX.**

KATHERINE KERSWELL
Chief Executive and Head of Paid Service
London Borough of Croydon
Bernard Weatherill House
8 Mint Walk, Croydon CR0 1EA

Tariq Aniemeka-Bailey
020 8726 6000 x64109
tariq.aniemeka-bailey@croydon.gov.uk
www.croydon.gov.uk/meetings
Wednesday, 8 December 2021

Members of the public are welcome to attend this meeting, or you can view the webcast both live and after the meeting has completed at <http://webcasting.croydon.gov.uk>

If you would like to attend in person please note that spaces are extremely limited and are allocated on a first come first served basis. If you would like to attend in person please email democratic.services@croydon.gov.uk by 5pm the working day prior to the meeting to register your interest. If you would like to record the meeting, we ask that you read the guidance on the recording of public meetings here before attending.

If you would like to record the meeting, we ask that you read the guidance on the recording of public meetings here before attending.

To register a request to speak, please either e-mail Democratic.Services@croydon.gov.uk or phone the number above by 4pm on the Tuesday before the meeting.

The agenda papers for all Council meetings are available on the Council website www.croydon.gov.uk/meetings

If you require any assistance, please contact Tariq Aniemeka-Bailey
020 8726 6000 x64109 as detailed above.

AGENDA – PART A

1. Apologies for absence

To receive any apologies for absence from any members of the Committee.

2. Minutes of Previous Meeting (Pages 7 - 12)

To approve the minutes of the meeting held on 18 November as an accurate record.

3. Disclosure of Interest

In accordance with the Council's Code of Conduct and the statutory provisions of the Localism Act, Members and co-opted Members of the Council are reminded that it is a requirement to register disclosable pecuniary interests (DPIs) and gifts and hospitality to the value of which exceeds £50 or multiple gifts and/or instances of hospitality with a cumulative value of £50 or more when received from a single donor within a rolling twelve month period. In addition, Members and co-opted Members are reminded that unless their disclosable pecuniary interest is registered on the register of interests or is the subject of a pending notification to the Monitoring Officer, they are required to disclose those disclosable pecuniary interests at the meeting. This should be done by completing the Disclosure of Interest form and handing it to the Democratic Services representative at the start of the meeting. The Chair will then invite Members to make their disclosure orally at the commencement of Agenda item 3. Completed disclosure forms will be provided to the Monitoring Officer for inclusion on the Register of Members' Interests.

4. Urgent Business (if any)

To receive notice of any business not on the agenda which in the opinion of the Chair, by reason of special circumstances, be considered as a matter of urgency.

5. Development presentations (Pages 13 - 14)

To receive the following presentations on a proposed development:

There are none.

6. Planning applications for decision (Pages 15 - 18)

To consider the accompanying reports by the Director of Planning & Strategic Transport:

6.1 21/00816/FUL 6-8 The Gallop, South Croydon, CR2 7LP
(Pages 19 - 40)

Demolition of existing pair of bungalows and replacement with 9 dwelling houses. Formation of vehicular access to the front of the site.

Ward: Selsdon and Addington Village

Recommendation: Grant permission

6.2 21/02912/FUL Citylink House, 4 Addiscombe Road, Croydon, CR0 5TT (Pages 41 - 108)

Demolition of existing building and redevelopment of the site to provide a part 14 storey and part 28 storey building with basement, comprising 498 co-living units and associated communal amenity spaces (Use Class Sui Generis), 84 residential units (Use Class C3), commercial space (Use Class E) and flexible commercial and community space (limited uses within Use Class E/F1/F2) at ground/mezzanine level, together with roof terraces and balconies, wheelchair accessible parking spaces, refuse and cycle storage and associated landscaping and public realm works including removal of subways. Works include stopping up of section of highway on Altyre Road and subway to No.1 Croydon, 12-16 Addiscombe Road under Section 247 of the Town and Country Planning Act 1990 (as amended)

Ward: Addiscombe West

Recommendation: Grant permission

6.3 21/04028/FUL 25 The Grove , Coulsdon, CR5 2BH (Pages 109 - 138)

Erection of two-storey building with double-storey roof and basement level to provide eight (8) self-contained flats (following demolition of existing two-storey dwelling house), associated amenity, cycle storage, hard/soft landscaped, vehicle parking and waste storage spaces, and Alterations.

Ward: Coulsdon Town

Recommendation: Grant permission

7. Items referred by Planning Sub-Committee

To consider any item(s) referred by a previous meeting of the Planning Sub-Committee to this Committee for consideration and determination:

There are none.

8. Other planning matters (Pages 139 - 140)

To consider the accompanying report by the Director of Planning & Strategic Transport:

There are none.

8.1 Weekly Planning Decisions (Pages 141 - 256)

Attached is the list of Delegated and Planning Committee/Sub-Committee decisions taken between the 8 November 2021 to the 3 December 2021.

9. Exclusion of the Press & Public

The following motion is to be moved and seconded where it is proposed to exclude the press and public from the remainder of a meeting:

"That, under Section 100A(4) of the Local Government Act, 1972, the press and public be excluded from the meeting for the following items of business on the grounds that it involves the likely disclosure of exempt information falling within those paragraphs indicated in Part 1 of Schedule 12A of the Local Government Act 1972, as amended."

This page is intentionally left blank

Planning Committee

Meeting of held on Thursday, 18 November 2021 at 6.00 pm in Council Chamber, Town Hall, Katharine Street, Croydon CR0 1NX

MINUTES

Present: Councillor Chris Clark (Chair);
Councillor Leila Ben-Hassel (Vice-Chair);
Councillors Clive Fraser, Humayun Kabir, Gareth Streeter, Scott Roche and Ian Parker

Also Present: Councillor

Apologies: Councillor Joy Prince and Lynne Hale

PART A

157/21 **Minutes of Previous Meeting**

RESOLVED that the minutes of the meeting held on Thursday 4 November 2021 be signed as a correct record.

158/21 **Disclosure of Interest**

Cllr Fraser addressed the committee to advise that he had previously worked with Martin Scholar.

159/21 **Urgent Business (if any)**

There was none.

160/21 **Development presentations**

There were none.

161/21 **21/01997/PRE Citiscape, Drummond Road and Frith Road, Croydon, CR0 1TW**

Demolition of existing buildings; redevelopment of the site to deliver approximately 130 new homes across two residential buildings, landscaping, car parking and associated works.

Ward: Fairfield

Martin Scholar, James Mac Allister, Ben Ford and Dominique Oliver from Barratt London attended to give a presentation and respond to Members' questions and issues raised for further consideration prior to submission of a planning application.

The main issues raised at this meeting were as follows:

Residential redevelopment of site

Members noted the history of the site and recognise the applicant's actions, the committee also welcomed the fact that there were proposals to redevelop the site.

Height

There was a mixed response from Members on the height of the proposed development. Whilst some Members were concerned with the height of the building, other Members encouraged the applicant to build the development furthest away from the conservation area higher, this would help to increase the viability of providing a greater affordable housing offer.

The Committee expressed some concern regarding the character of the Drummond Road site as they felt as though the appearance was bland and they had a desire to make the site look more attractive. Members also suggested that more detailing would be required to enable the building to appear more interesting.

Design

The Committee suggested that the balconies should be inset rather than overhang the highways and stated that they would prefer more distance between the tower and the smaller block.

Affordable housing provision

Members felt that it was incorrect for the applicant to act as though the building should be considered as vacant rather than being unfit for purpose.

The Committee were not persuaded that the affordable housing should apply solely to the uplift. Members encouraged the applicant to provide a policy compliant with the Councils affordable housing proposal.

If there was a viability issue Members encouraged the applicant to build the development furthest away from the conservation area higher, which would increase the viability of providing a greater affordable housing offer.

Other

The committee voiced their concerns regarding the impact of the development on the heritage assets, highlighting the fact that there was a similar sized tower located close by.

Members stated that when the application came before the committee they would like to see the cumulative impact of the development on heritage assets and would like to test any potential wind tumbling effects caused by the development.

Members welcomed the introduction of a green roof as part of the application and explained that they wanted to see more effort made in regards to sourcing materials, as well as an approach to construction that would endeavour to reduce the carbon footprint of the development as much as possible.

162/21 **Planning applications for decision**

163/21 **21/03083/FUL - 16D Highfield Hill, Upper Norwood, SE19 3PS**

Demolition of the existing dwelling, erection of 6 three storey houses, provision of associated off-street parking.

Ward: Crystal Palace and Upper Norwood

The officers presented details of the planning application and responded to questions for clarification.

Dr Pierre-antoine Bares spoke against the application.

Mr Andrew Ryley spoke on behalf of the applicant in support of the application.

The Committee deliberated on the application presentation heard before them having heard all the speakers who addressed the Committee, and in turn addressed their view on the matter.

The substantive motion to **GRANT** the application based on the officer's recommendation was proposed by Councillor Humayun Kabir. This was seconded by Councillor Clive Fraser.

The motion to grant was taken to a vote with five Members voting in favour and four Members voting against.

The Committee **RESOLVED** to **GRANT** the application for the development at 16D Highfield Hill, Upper Norwood, SE19 3PS.

164/21 **21/02846/FUL - 41 Fairdene Road, Coulsdon, CR5 1RD**

Demolition of existing dwelling house and the construction of a three storey plus lower ground floor level building comprising 9 flats, with associated vehicle and cycle parking, refuse store, hard and soft landscaping.

Ward: Coulsdon Town

The officers presented details of the planning application and responded to questions for clarification.

Ms Maureen Levy spoke against the application.

Mr Jan Slominski spoke on behalf of the applicant in support of the application.

Councillor Simon Brew spoke on behalf of the referring Ward Member Councillor Mario Creatura against the application.

The Committee deliberated on the application presentation heard before them having heard all the speakers who addressed the Committee, and in turn addressed their view on the matter.

The substantive motion to **GRANT** the application based on the officer's recommendation was not supported.

The motion to **REFUSE** the application was proposed by Councillor Clive Fraser. This was seconded by Councillor Parker.

The motion to refuse was taken to a vote with eight Members voting in favour, no Members voting against and one Member abstained their vote.

The Committee **RESOLVED** to **REFUSE** the application for the development at 41 Fairdene Road, Coulsdon, CR5 1RD.

165/21 **21/01912/FUL - 25-27 Roke Road, Kenley, CR8 5DZ**

Demolition of two existing detached bungalows and replacement with 6 x3 storey townhouses and one 1.5 storey detached house with 7 car parking spaces.

Ward: Kenley

The officers presented details of the planning application and responded to questions for clarification.

Mr Derek Ritchie spoke against the application.

Mr Ian Coomber spoke on behalf of the applicant in support of the application.

The Committee deliberated on the application presentation heard before them having heard all the speakers who addressed the Committee, and in turn addressed their view on the matter.

The substantive motion to **GRANT** the application based on the officer's recommendation was proposed by Councillor Fraser. This was seconded by Councillor Kabir.

The motion to grant was taken to a vote with five Members voting in favour and four Members voting against.

The Committee **RESOLVED** to **GRANT** the application for the development at 25-27 Roke Road, Kenley, CR8 5DZ.

166/21 **Items referred by Planning Sub-Committee**

There were none.

167/21 **Other planning matters**

There were none.

1 **Weekly Planning Decisions**

The report was received for information.

The meeting ended at 9:28pm

Signed:

Date:

This page is intentionally left blank

PLANNING COMMITTEE AGENDA

PART 5: Development Presentations

1 INTRODUCTION

- 1.1 This part of the agenda is for the committee to receive presentations on proposed developments, including when they are at the pre-application stage.
- 1.2 Although the reports are set out in a particular order on the agenda, the Chair may reorder the agenda on the night. Therefore, if you wish to be present for a particular application, you need to be at the meeting from the beginning.
- 1.3 The following information and advice applies to all those reports.

2 ADVICE TO MEMBERS

- 2.1 These proposed developments are being reported to committee to enable members of the committee to view them at an early stage and to comment upon them. They do not constitute applications for planning permission at this stage and any comments made are provisional and subject to full consideration of any subsequent application and the comments received as a result of consultation, publicity and notification.
- 2.2 Members will need to pay careful attention to the probity rules around predisposition, predetermination and bias (set out in the Planning Code of Good Practice Part 5.G of the Council's Constitution). Failure to do so may mean that the Councillor will need to withdraw from the meeting for any subsequent application when it is considered.

3 FURTHER INFORMATION

- 3.1 Members are informed that any relevant material received since the publication of this part of the agenda, concerning items on it, will be reported to the Committee in an Addendum Update Report.

4 PUBLIC SPEAKING

- 4.1 The Council's constitution only provides for public speaking rights for those applications being reported to Committee in the "Planning Applications for Decision" part of the agenda. Therefore reports on this part of the agenda do not attract public speaking rights.

5 BACKGROUND DOCUMENTS

- 5.1 For further information about the background papers used in the drafting of the reports in part 8 contact Mr P Mills (020 8760 5419).

6 RECOMMENDATION

- 6.1 The Committee is not required to make any decisions with respect to the reports on this part of the agenda. The attached reports are presented as background information.

This page is intentionally left blank

PLANNING COMMITTEE AGENDA

PART 6: Planning Applications for Decision

1 INTRODUCTION

- 1.1 In this part of the agenda are reports on planning applications for determination by the Planning Committee.
- 1.2 Although the reports are set out in a particular order on the agenda, the Chair may reorder the agenda on the night. Therefore, if you wish to be present for a particular application, you need to be at the meeting from the beginning.
- 1.3 Any item that is on the agenda because it has been referred by a Ward Member, GLA Member, MP or Resident Association and none of the person(s)/organisation(s) or their representative(s) have registered their attendance at the Town Hall in accordance with the Council's Constitution (paragraph 3.8 of Part 4K – Planning and Planning Sub-Committee Procedure Rules) the item will be reverted to the Director of Planning and Strategic Transport to deal with under delegated powers and not be considered by the committee.
- 1.4 The following information and advice applies to all reports in this part of the agenda.

2 MATERIAL PLANNING CONSIDERATIONS

- 2.1 The Committee is required to consider planning applications against the development plan and other material planning considerations.
- 2.2 The development plan is:
 - the London Plan (consolidated with Alterations since 2011)
 - the Croydon Local Plan (February 2018)
 - the South London Waste Plan (March 2012)
- 2.3 Decisions must be taken in accordance with section 70(2) of the Town and Country Planning Act 1990 and section 38(6) of the Planning and Compulsory Purchase Act 2004. Section 70(2) of the Town and Country Planning Act 1990 requires the Committee to have regard to the provisions of the Development Plan, so far as material to the application; any local finance considerations, so far as material to the application; and any other material considerations. Section 38(6) of the Planning and Compulsory Purchase Act 2004 requires the Committee to make its determination in accordance with the Development Plan unless material planning considerations support a different decision being taken. Whilst third party representations are regarded as material planning considerations (assuming that they raise town planning matters) the primary consideration, irrespective of the number of third party representations received, remains the extent to which planning proposals comply with the Development Plan.
- 2.4 Under Section 66 of the Planning (Listed Buildings and Conservation Areas) Act 1990, in considering whether to grant planning permission for development which affects listed buildings or their settings, the local planning authority must have special regard to the desirability of preserving the building or its setting or any features of architectural or historic interest it possesses.

- 2.5 Under Section 72 of the Planning (Listed Buildings and Conservation Areas) Act 1990, in considering whether to grant planning permission for development which affects a conservation area, the local planning authority must pay special attention to the desirability of preserving or enhancing the character or appearance of the conservation area.
- 2.6 Under Section 197 of the Town and Country Planning Act 1990, in considering whether to grant planning permission for any development, the local planning authority must ensure, whenever it is appropriate, that adequate provision is made, by the imposition of conditions, for the preservation or planting of trees.
- 2.7 In accordance with Article 31 of the Development Management Procedure Order 2010, Members are invited to agree the recommendations set out in the reports, which have been made on the basis of the analysis of the scheme set out in each report. This analysis has been undertaken on the balance of the policies and any other material considerations set out in the individual reports.
- 2.8 Members are reminded that other areas of legislation covers many aspects of the development process and therefore do not need to be considered as part of determining a planning application. The most common examples are:
- **Building Regulations** deal with structural integrity of buildings, the physical performance of buildings in terms of their consumption of energy, means of escape in case of fire, access to buildings by the Fire Brigade to fight fires etc.
 - Works within the highway are controlled by **Highways Legislation**.
 - **Environmental Health** covers a range of issues including public nuisance, food safety, licensing, pollution control etc.
 - Works on or close to the boundary are covered by the **Party Wall Act**.
 - **Covenants and private rights** over land are enforced separately from planning and should not be taken into account.

3 **ROLE OF THE COMMITTEE MEMBERS**

- 3.1 The role of Members of the Planning Committee is to make planning decisions on applications presented to the Committee openly, impartially, with sound judgement and for sound planning reasons. In doing so Members should have familiarised themselves with Part 5D of the Council's Constitution 'The Planning Code of Good Practice'. Members should also seek to attend relevant training and briefing sessions organised from time to time for Members.
- 3.2 Members are to exercise their responsibilities with regard to the interests of the London Borough of Croydon as a whole rather than with regard to their particular Ward's interest and issues.

4. **THE ROLE OF THE CHAIR**

- 4.1 The Chair of the Planning Committee is responsible for the good and orderly running of Planning Committee meetings. The Chair aims to ensure, with the assistance of officers where necessary, that the meeting is run in accordance with the provisions set out in the Council's Constitution and particularly Part 4K of the Constitution 'Planning and Planning Sub-Committee Procedure Rules'. The Chair's most visible responsibility is to ensure that the business of the meeting is conducted effectively and efficiently.
- 4.2 The Chair has discretion in the interests of natural justice to vary the public speaking rules where there is good reason to do so and such reasons will be minuted.

- 4.3 The Chair is also charged with ensuring that the general rules of debate are adhered to (e.g. Members should not speak over each other) and that the debate remains centred on relevant planning considerations.
- 4.4 Notwithstanding the fact that the Chair of the Committee has the above responsibilities, it should be noted that the Chair is a full member of the Committee who is able to take part in debates and vote on items in the same way as any other Member of the Committee. This includes the ability to propose or second motions. It also means that the Chair is entitled to express their views in relation to the applications before the Committee in the same way that other Members of the Committee are so entitled and subject to the same rules set out in the Council's constitution and particularly Planning Code of Good Practice.

5. PROVISION OF INFRASTRUCTURE

- 5.1 In accordance with Policy 8.3 of the London Plan (2011) the Mayor of London has introduced a London wide Community Infrastructure Levy (CIL) to fund Crossrail. Similarly, Croydon CIL is now payable. These would be paid on the commencement of the development. Croydon CIL provides an income stream to the Council to fund the provision of the following types of infrastructure:
- i. Education facilities
 - ii. Health care facilities
 - iii. Projects listed in the Connected Croydon Delivery Programme
 - iv. Public open space
 - v. Public sports and leisure
 - vi. Community facilities
- 5.2 Other forms of necessary infrastructure (as defined in the CIL Regulations) and any mitigation of the development that is necessary will be secured through A S106 agreement. Where these are necessary, it will be explained and specified in the agenda reports.

6. FURTHER INFORMATION

- 6.1 Members are informed that any relevant material received since the publication of this part of the agenda, concerning items on it, will be reported to the Committee in an Addendum Update Report.

7. PUBLIC SPEAKING

- 7.1 The Council's constitution allows for public speaking on these items in accordance with the rules set out in the constitution and the Chair's discretion.

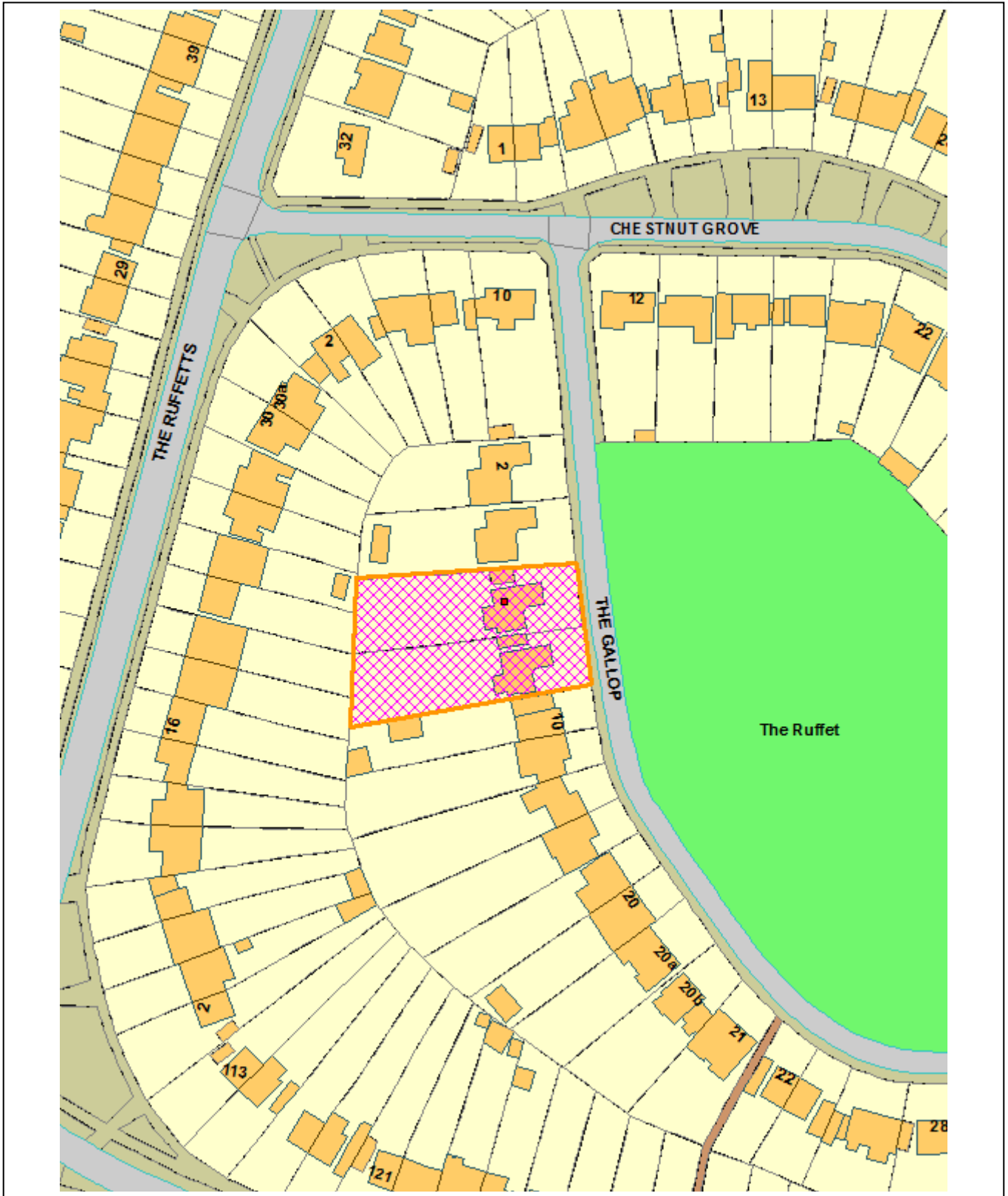
8. BACKGROUND DOCUMENTS

- 8.1 The background papers used in the drafting of the reports in part 6 are generally the planning application file containing the application documents and correspondence associated with the application. Contact Mr P Mills (020 8760 5419) for further information. The submitted planning application documents (but not representations and consultation responses) can be viewed online from the Public Access Planning Register on the Council website at <http://publicaccess.croydon.gov.uk/online-applications>. Click on the link or copy it into an internet browser and go to the page, then enter the planning application number in the search box to access the application.

9. RECOMMENDATION

- 9.1 The Committee to take any decisions recommended in the attached reports.

This page is intentionally left blank



This page is intentionally left blank

1.0 APPLICATION DETAILS

Ref: 21/00816/FUL
 Location: 6-8 The Gallop, South Croydon, CR2 7LP
 Ward: Selsdon and Addington Village
 Description: Demolition of existing pair of bungalows and replacement with 9 dwelling houses. Formation of vehicular access to the front of the site.
 Drawing Nos: 27409se-01, PL_001 Rev.00 (Site location plan), PL_100 Rev.12 (proposed ground floor), PL_101 Rev.11 (proposed first floor), PL_102 Rev.11 (proposed second floor), PL_103 Rev.11 (proposed roof plan), PL_200 Rev.09 (Front houses elevations), PL_201 Rev.09 (rear houses elevations), PL_300 Rev.09 (site sections), PL_400 Rev.09 (refuse store plans), PL_401 Rev.09 (elevation and section detail), 525.02 (soft Landscape plan) Rev P02, 525.01 (soft landscape plan) Rev P02, CCL10697-tree protection plan V3.
 Agent: Mr Lewis, Altham Lewis Architects
 Applicant: Macar Developments
 Case Officer: Joe Sales

	2 beds	3 beds	4 bed	TOTAL
Existing	2	0	0	2
Proposed (all market housing)	0	5	4	9

Number of car parking spaces	Number of cycle parking spaces
9	18

1.1 This application is being reported to Planning Committee in accordance with the following committee consideration criteria:

- Objections above the threshold in the Committee Consideration Criteria
- Application referred by Local Ward Councillor, Robert Ward
- Croham Valley Residents' Association referral

2.0 RECOMMENDATION

2.1 That the Planning Committee resolve to GRANT planning permission subject to the completion of a legal agreement to secure the following:

- A financial contribution of £13,500 for sustainable transport improvements and enhancements.

- 2.2 That the Director of Planning and Strategic Transport has delegated authority to negotiate the legal agreement indicated above.
- 2.3 That the Director of Planning and Strategic Transport has delegated authority to issue the planning permission and impose conditions and informatives to secure the following matters:

CONDITIONS

1. Commencement time limit of 3 years
2. Development to be carried out in accordance with the approved drawings and reports
3. Development to be carried out in accordance with the approved tree protection plan
4. Development to be carried out in accordance with the approved ecological surveys and reports

Pre-commencement conditions

5. Submission of Construction Management Plan and Construction Logistics Plan
6. Biodiversity mitigation and enhancement measures
7. Materials / details to be submitted
8. Submission of landscaping, details
9. Submission of SUDS details
10. Construction environmental plan for biodiversity
11. Biodiversity enhancement strategy

Pre-Occupation Conditions

12. Compliance with Tree Protection Plan
13. Submission of a copy of the mitigation license for badgers
14. Submission of site waste management plan for refuse collection
15. Implementation of car parking as shown on plans with no boundary treatments above 0.6m in the sightlines
16. Installation of EVCPs at 20% active and 80% passive
17. Development in accordance with accessible homes requirements M4(2)
18. Compliance with Ecological appraisal
19. Compliance with energy and water efficiency requirements
20. Any other planning condition(s) considered necessary by the Director of Planning and Strategic Transport

INFORMATIVES

1. Granted subject to a Section 106 Agreement
2. Community Infrastructure Levy
3. Code of practice for Construction Sites
4. Highways informative in relation to s278 and s38 works required
5. Compliance with Building/Fire Regulations
6. Construction Logistics Informative (in relation to condition 5)

7. Any other informative(s) considered necessary by the Director of Planning and Strategic Transport

3.0 PROPOSAL AND LOCATION DETAILS

Proposal

- 3.1 The proposal is for the demolition of two single family dwelling houses (bungalows) and the comprehensive redevelopment of both sites to provide 9 new dwelling houses. It is proposed to provide two pairs of semi-detached dwellings along the existing frontage of the site with 5 dwellings located to the rear of the site. The site would be accessed via the existing highway on The Gallop and a new access road will be incorporated into the site to provide vehicular and pedestrian access to the rear of the site. The proposal would provide 9, off street, car parking spaces to the front of the site, 18 cycle parking spaces with associated landscaping. Each property would have private amenity to the rear.



Figure 1-Semi detached dwellings fronting The Gallop

Site and Surroundings

- 3.2 The application site is located on the western side of The Gallop and currently comprise two single storey bungalows. The Gallop slopes up from the north to the south of the site. The area is predominantly residential and comprises a number of single storey and two storey detached and semi-detached dwellings. The proposed area is traditional in terms of the architectural style and is suburban in character.
 - The site has a Public Transport Accessibility Level (PTAL) of 0 which is considered to be very poor.
 - The site is at very low risk of surface water flooding.
 - There are no protected trees on the site.
 - There are no specific local plan policy designations against the site however, The Ruffett which is an open area opposite to the site, is designated as a Site of Nature Conservation Importance.



Figure 2-Aerial view of site

Planning History

- 3.3 There are no relevant planning history directly associated with the application site.

Other

- 3.4 It should be noted that amended drawings were received during the application period which reduced the car parking provision from 10 to 9 spaces in order to provide sufficient biodiversity enhancements and an improved landscaping scheme on the site. The amendments also included some alterations to the proposed floor layouts of the proposed dwellings to the rear of the site.

4.0 SUMMARY OF KEY REASONS FOR RECOMMENDATION

- The principle of the intensified residential development is acceptable given the residential character of the surrounding area and the need for housing nationally and locally.
- The proposal provides good quality accommodation for future residents.
- The design and appearance of the development would not harm the character of the surrounding area.
- The proposed landscaping scheme will result in an enhancement to the biodiversity of the site and wider area.
- The living conditions of adjoining occupiers would be protected from undue harm.
- The quantity of parking provision and impact upon highway safety and efficiency would be acceptable.

5.0 CONSULTATIONS

5.1 The views of the planning service are set out below in material considerations

PLACE SERVICES (Council's ecological advisor)

5.2 Originally objected to the proposal but on receipt of further information confirmed no objection subject to conditions [Officer Comment: the conditions are recommended be attached to the planning permission].

6.0 LOCAL REPRESENTATION

6.1 The application was publicised by 6 letters of notification to neighbouring properties as well as a site notice which was erected outside of the site. The number of representations received in response to the consultation are as follows.

6.2 No of individual responses: 307; Objecting: 305; Supporting: 2

6.3 The following issues were raised in representations. Those that are material to the determination of the application, are addressed in substance in the Material Planning Considerations section of this report.

Objection	Officer comment
<i>Character and design</i>	
Overdevelopment of the site	Addressed in paragraphs 8.7-8.18
Building is overbearing, too tall, out of character / not in keeping with the area/loss of garden/ internal layout	
<i>Neighbouring amenity impacts</i>	
Overlooking and privacy concerns	Addressed in paragraphs 8.23-8.30
Impact on daylight/sunlight/loss of light to gardens	
Noise	
<i>Parking and highways</i>	
Insufficient parking will lead to overspill parking on surrounding road	Addressed in paragraphs 8.36-8.44
Insufficient turning space on the site so vehicles will have to reverse onto The Gallop which is dangerous	
Refuse vehicles cannot access the site	
<i>Other</i>	

No improvement to supporting infrastructure or public transport is proposed	A CIL contribution will be provided.
Impact due to construction traffic	Addressed in paragraph 8.43
Increased fire risk	Addressed in paragraph 8.51-8.54
Surface water flooding	Addressed in paragraph 8.47-8.49
Impact on wildlife/biodiversity	Addressed in Paragraph 8.34-8.35
Impact on trees	Addressed in Paragraph 8.31-8.33

Croham Valley Residents' Association

6.4 Following consultation Croham Valley Residents' Association (CVRA) objected on the following grounds and referred the application to Planning Committee:

- Overdevelopment of the site due to its bulk and massing.
- Development does not respect the local development pattern, layout and sitting.
- Negative impact on the local infrastructure.
- Height of the development is unacceptable.
- Parking provision not acceptable and too low for the PTAL of the site.
- Negative impact to the biodiversity of the local area.
- Net loss of trees on the site.

6.5 Local Ward Councillor, Robert Ward, objected to the proposed development and referred the planning application to be considered by planning committee. The councillor raised the following concerns in relation to the proposed development:

- Out of keeping with the area.
- Overdevelopment of the site.
- Lack of consideration for the local infrastructure.
- Loss of trees.
- Impact on the visual amenities of the street scene.
- Inadequate car parking provision.

7.0 RELEVANT PLANNING POLICIES AND GUIDANCE

7.1 In determining any planning application, the Council is required to have regard to the provisions of its Development Plan so far as is material to the application and to any other material considerations and the determination shall be made in accordance with the plan unless material considerations indicate otherwise. The Council's adopted Development Plan consists of the London Plan (2021), the Croydon Local Plan (2018) and the South London Waste Plan (2012).

7.2 Government Guidance is contained in the National Planning Policy Framework (NPPF) (2021). The NPPF sets out a presumption in favour of sustainable development, requiring that development which accords with an up-to-date local plan should be approved without delay.

7.3 The main planning Policies relevant in the assessment of this application are:

London Plan (2021):

- D3 Optimising site capacity through the design-led approach
- D4 Delivering good design
- D5 Inclusive design
- D6 Housing quality and standards
- D7 Accessible housing
- D12 Fire Safety
- H1 Increasing housing supply
- H2 Small sites
- H10 Housing size mix
- S4 Play and informal recreation
- G5 Urban Greening
- G6 Biodiversity and access to nature
- G7 Trees and woodlands
- S11 Improving air quality
- S12 Minimising greenhouse gas emissions
- S13 Energy infrastructure
- S112 Flood risk management
- S113 Sustainable drainage
- T4 Assessing and mitigating transport impacts
- T5 cycling
- T6 car parking
- T6.1 Residential parking
- T7 Deliveries, servicing and construction

Croydon Local Plan (2018):

- SP2 Homes
- DM1 Housing choice for sustainable communities
- SP4 Urban Design and Local Character
- DM10 Design and character
- DM13 Refuse and recycling
- SP6 Environment and Climate Change
- DM23 Development and construction
- DM25 Sustainable drainage systems and reducing floor risk
- DM27 Protecting and Enhancing our Biodiversity
- DM28 Trees
- SP8 Transport and communications
- DM29 Promoting sustainable travel and reducing congestion
- DM30 Car and cycle parking in new development

Supplementary Planning Documents/Guidance

- Croydon Suburban Design Guide SPD (2019)
- Section 106 Planning Obligations in Croydon and their relationship to the Community Infrastructure Levy (2019)
- London Housing SPG (Mayor of London, 2016)
- Accessible London: Achieving an Inclusive Environment SPG (Mayor of London, 2014)
- Character and Context SPG (Mayor of London, 2014)
- Sustainable Design and Construction SPG (Mayor of London, 2014)

8.0 MATERIAL PLANNING CONSIDERATIONS

8.1 The main planning issues relevant in the assessment of this application are as follows:

- Principle of development
- Design and impact on the character of the area
- Quality of accommodation
- Impact on neighbouring residential amenity
- Trees and landscaping
- Access, parking and highways impacts
- Flood risk and energy efficiency
- Fire safety

Principle of Development

8.2 The existing use of the site is residential (C3) and as such the principle of redeveloping the site for residential purposes is acceptable in land use terms. Policy SP2.1 of the Croydon Local Plan (2018) applies a presumption in favour of development of new homes and Policy SP2.2 states that the Council will seek to deliver 32,890 homes between 2016 and 2036, with 10,060 of said homes being delivered across the borough on windfall sites. London Plan policy D3 encourages incremental densification to achieve a change in densities in the most appropriate way and policy H2 seeks to significantly increase the contribution of small sites to meeting London's housing needs. Given the above, the principle of intensifying the residential use of the existing site is acceptable.

8.3 Policies SP2.7 and DM1.1 set a strategic target for 30% of all new homes over the plan period to have 3 or more bedrooms and DM1.2 seeks to avoid a net loss of 3-bed family-sized homes in order to ensure that the borough's need for family sized units is met and that a choice of homes is available in the borough. The proposed scheme would provide 5, 3 bedroom homes and 4, 4 bedroom homes so this strategic policy requirement is met.

8.4 The Croydon Local Plan has identified that some existing residential areas have the capacity to accommodate growth without significant change to its character. Several approaches have been outlined within the Suburban design Guide SPD (SDG). The proposal takes a 'regeneration' approach by encompassing a holistic

approach across two sites. This would see the replacement of single family dwelling housings with a housing development that would increase the existing density, massing and footprint.

- 8.5 This approach optimises the development potential across the sites, allows for better layout and appreciation of the site context and allows for a considered response. Therefore, the principle of development in terms of *land use* is acceptable and would be supported in policy terms.
- 8.6 The proposed scheme on the site for 9 units would not trigger affordable housing contributions in line with policy SP2 or London Plan policy H4 or H5.

Design and impact on the character of the area

Height, scale, massing

- 8.7 The proposed dwellings to the front of the site would respect the existing building lines of the neighbouring properties which front The Gallop in terms of their orientation and siting.
- 8.8 The height of the proposed dwellings fronting The Gallop are considered to be acceptable and in line with the objectives of the Croydon Local Plan and the Suburban Design Guide. Local Plan Policy DM10.1 states that new developments should be of at least three storeys. The height of the development would be two full floors with accommodation in the roofspace therefore complying with the aims and objectives of the guidance. The dwellings to the rear of the site would be 2 storeys in height providing a built form that is subservient to the dwellings to the front of the site, which is appropriate given their 'backland' siting.
- 8.9 With regards to the layout and siting of the proposed development, it is considered that the siting of the built form of development is acceptable. The proposals are set away from the neighbouring side boundaries maintaining a separation distance between the proposed dwellings and the existing neighbouring properties. This development pattern is consistent with the surrounding built form which contributes to the suburban character of the area. Whilst it is noted that the built form to the rear of the site within the existing garden is not a characteristic of the local area, the Local Plan and Suburban Design Guide supports this form of development subjecting to meeting the aims and objectives of the relevant policy, guidance and the gradual evolution of the suburbs.
- 8.10 A central route is provided through the middle of the site to provide vehicular and pedestrian access to the rear of the site. Each dwelling would benefit from private amenity space in the form of a designated rear garden.

8.11 Section 2.9 of the Suburban Design Guide states that back to back distances of new to new dwellings should be at a minimum of 12m. With regards to the relationship of the dwellings located within the rear of the site with those located on at the front of the site on The Gallop, a separation distance of between 15m and 17m will be provided which is consistent with the relevant guidance.

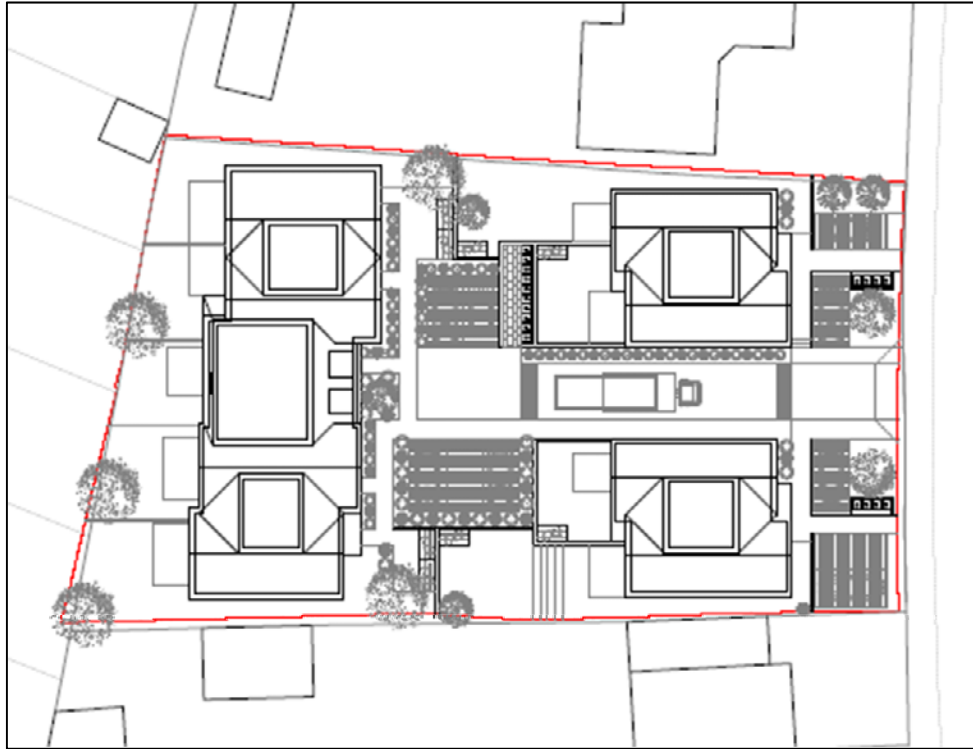


Figure 3-Proposed Site Plan

8.12 The guidance states further that back to back distances of new to existing 3rd party dwellings should be at a minimum of 18m. With regards to the terrace of dwellings to the rear of the site and their relationship with the existing dwellings on The Ruffets, these would be located approximately 20m away from the existing dwellings, ensuring that the proposals meet the relevant objective of the Suburban Design Guide as set out within section 2.9.

8.13 Overall it is considered that the height, massing, scale and site layout of the proposed development, would be in line and consistent with the aims and objectives of Policy DM10 and the Suburban Design Guide.

Detailed design

8.14 The design principles of the dwellings fronting The Gallop have been drawn from the contextual character analysis to provide an asymmetrical roof form when viewed from the street scene. A cat slide roof feature is present on both pairs of semi-detached dwellings. This feature is considered to break up the massing of the elevation and provides definition so that the dwellings are read individually from the street scene.



Figure 4-Elevations fronting The Gallop

- 8.15 The proposed fenestration of the dwellings to the front of the site have taken a traditional approach in terms of their formation on the front elevation of the dwelling which would be in keeping with the traditional architectural styles of the existing dwellings within the local area.
- 8.16 The elevations of the two pairs of semi-detached dwellings are broken up through the use of different materials at the ground and upper floors. A traditional red brick would be used on the ground floor of the dwellings and as white render is a common feature found within the local area, it is proposed to use a white brick at the upper floors of the development. A red clay tile would be used for the roof of the dwelling. It is considered that the proposed material choice ensures that the development is sympathetic with the surrounding area in terms of the traditional style of architecture whilst also providing a contemporary approach through the use of the use of materials such as white brick.
- 8.17 The proposal to the rear takes on a more subdued design approach to read as a back land development and to reduce its impact on the proposed and surrounding properties. With regards to the overall built form within the rear of the site, the design of the built form has sought to reduce the impact of the built form up through the provision of a subservient link between the two main elements of the terrace. It is considered that this results in a less dominant elevation in terms of the built form to the rear of the site and reduces its impact on the character of the wider area.



Figure 5-Front elevations of dwellings to the rear of the site

8.18 The proposed materials for the rear of the development will complement those to the front of the site to ensure that the development site is read as a whole. The proposed central link will be constructed in a dark grey brick with a dark grey tile. The contrasting materials that are proposed for the link are considered to enforce the subservience of this section of the built form.

Quality of Accommodation and internal layout

8.19 The National Design Guide states that well designed homes should be functional, accessible and sustainable. They should provide internal environments and associated external spaces that support the health and well-being of their users and all who experience them. Homes should meet the needs of a diverse range of users, taking into factors such as ageing population and cultural differences. They should be adequate in size, fit for purpose and adaptable to the changing needs of their occupants over time. London Plan Policy D6 states that housing developments should be of a high quality and provide adequately sized rooms with comfortable and functional layouts. It sets out minimum Gross Internal Area (GIA) standards for new residential developments. All proposed units comply with the minimum space standards and internal layouts provide hallways and adequate storage space.

8.20 The Nationally Described Space Standards (NDSS) provide minimum technical space standards for new dwellings in terms of the gross internal floor areas and storage. All of the proposed units would meet the minimum required gross internal floor area. All of the proposed dwellings are arranged traditionally in terms of their layouts with living accommodation located on the ground floor and living accommodation provided on the uppers floors. Each property would be dual aspect, which will improve cross ventilation, providing greater flexibility in the use of rooms whilst also being better equipped for future adaptability. This would also provide sufficient daylight to enter the units whilst also providing a good level of outlook for the future occupiers of the development.

8.21 Good design promotes quality of life for the occupants and users of buildings. This includes function, buildings should be easy to use. It also includes comfort,

safety and security. Amenity, privacy accessibility and adaptability. In terms of accessibility, all of the units would be M4(2) compliant which is acceptable given the typology of the dwelling as a house.

8.22 Overall the proposal is considered to result in a high quality development, including an uplift in family accommodation, and will offer future occupiers a good standard of amenity, including the provision of communal amenity space in accordance with Local Plan Policies SP2 and DM10 and London Plan policies D6, D7 and D12.

Impacts on neighbouring residential amenity

8.23 Policy DM10.6 of the Local Plan states that the Council will ensure proposals protect the amenity of occupiers of adjoining buildings and will not result in direct overlooking into their habitable rooms or private outdoor space and not result in significant loss of existing sunlight or daylight levels.

8.24 Representations have been made by the neighbours from adjoining and surrounding properties, with regard to impact on overlooking, outlook, privacy and amenity. Officers have assessed the impact on directly affected neighbours on The Gallop and The Ruffetts. The properties with the potential to be most affected are the neighbouring properties at numbers 4 and 10 The Gallop and 18-24 The Ruffetts. The site is situated immediately opposite to The Ruffett which is a wooded area so there would be no neighbouring impacts in this regard.

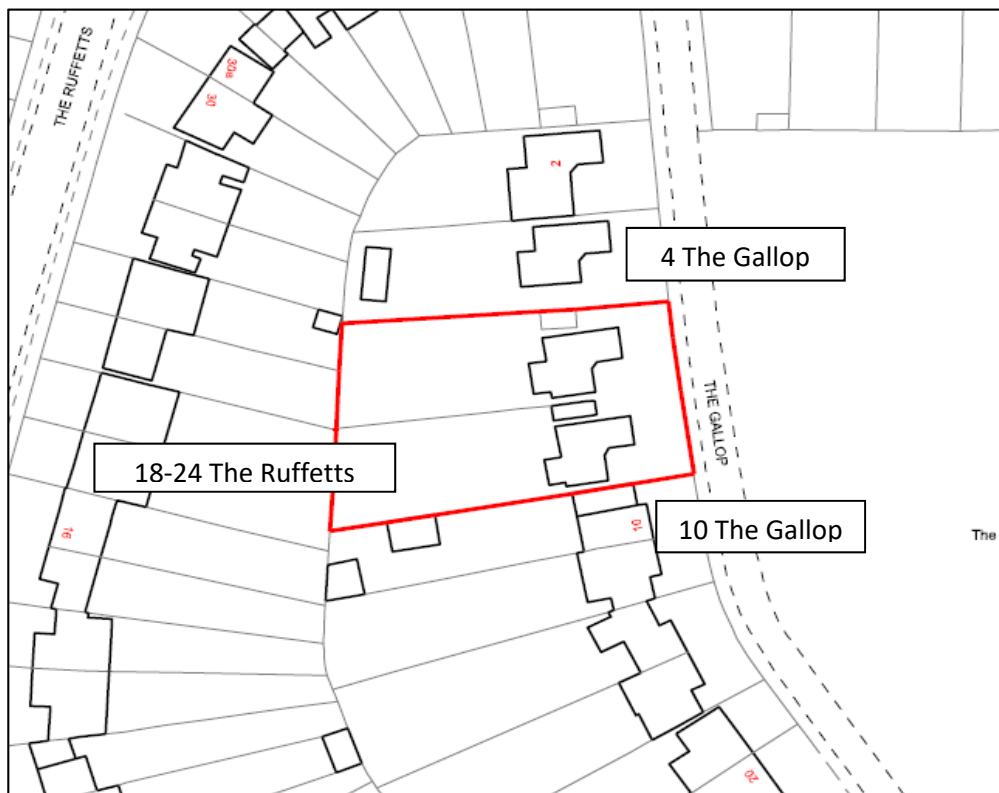


Figure 6-Neighbouring Properties

4 and 10 The Gallop

- 8.25 The pair of semi-detached dwellings situated at the front of the site are situated in the location of the existing dwelling. Based on the submitted drawings, it can be demonstrated that the proposals do not intersect the 45 degree lines in plan when measured from the nearest ground floor neighbouring habitable room windows.
- 8.26 With regards to the proposed height of the buildings at the front of the site and as noted previously, the built form is arranged over two stories with accommodation within the roof space. The Local Plan and the Suburban Design Guide encourage development of this height of development within such locations. Based on this policy position, it is considered that the proposed height of the dwellings would be acceptable and in accordance with local policy and would therefore have a minimal impact on the outlook or the amenity of the neighbouring dwellings.
- 8.27 The dwellings located to the rear would be situated within the minimum separation distances as set out within section 2.9 of the Suburban Design Guide. The proposals are likely to result in some oblique views over the site between the proposed dwellings to the rear and the existing dwellings at 4 and 10 The Gallop. That said, the fenestration of the building to the rear has been arranged in order to mitigate overlooking particular to the boundary which is shared with the bungalow at number 4 The Gallop.
- 8.28 Given the developments compliance with the separation distances and heights set out within the Local Plan and the Suburban Design Guide, overall the proposals are not considered to result in significant harm to the outlook, privacy and amenity of the neighbouring properties along The Gallop.

18-24 The Ruffetts

- 8.29 The Ruffetts is situated on the road which runs along the rear of the application site to the north. These existing dwellings are situated on the road which runs along the rear of the application site to the north. These existing dwellings situated along The Ruffetts would be set away from the proposed dwellings, to the rear of the site by approximately 21m in distance. Given the guidance set out within the Suburban Design Guide and due to the scale, size, subservient design and typology of the dwellings, in conjunction with the separation distance, it is considered that there will be minimal harm caused to the outlook and amenity of the neighbouring properties along The Ruffett as a result of the proposed development.
- 8.30 The proposed development would not result in undue noise, light or air pollution uncommon to a residential area, as a result of an increased number of occupants on the site. The increased number of units would increase the number of vehicle movements to and from the site, but this would not be significant and would not be overly harmful. Overall it is considered that the proposal complies with the requirements of Policy DM10.6 of the Local Plan.

Trees and landscaping

- 8.31 Policy DM10.8 seeks to retain existing trees and vegetation and policy DM28 requires proposals to incorporate hard and soft landscaping. Objections have been raised in relation to the clearance of the site which occurred prior to the applicant entering into pre-application discussions with the council. The Council acknowledges that the applicant has felled trees on site prior to engaging in a pre-application meeting. The Council is very much in favour of the retention of trees, not only for the character of the area but for the environmental value they bring. However, the trees that have been removed were not protected and so the Council would not have any control in their removal and the landowner would have the freedom to fell trees at their discretion.
- 8.32 Although the existing trees have been removed, the site now provides an opportunity to plant a number of new trees as part of a comprehensive landscaping scheme. It is proposed to plant 12 trees and retain 3 existing trees (T4, T11 and T13) with various shrubs introduced to the site as part of the landscaping proposals. The proposed development will result in some slight incursions into the root protection areas of the retained trees however, a tree protection plan has been submitted as part of the application and the mitigation and protection measures are considered appropriate in relation to minimising the harm to the health of the existing trees. A condition has been recommended that the development is carried out in accordance with this plan. It is considered that the landscaping proposals would positively contribute to the suburban character of the surrounding area. Overall the proposed landscaping proposals are considered to provide a development that softens then proposed hardstanding to the rear of the site whilst also enhancing the biodiversity of the site.

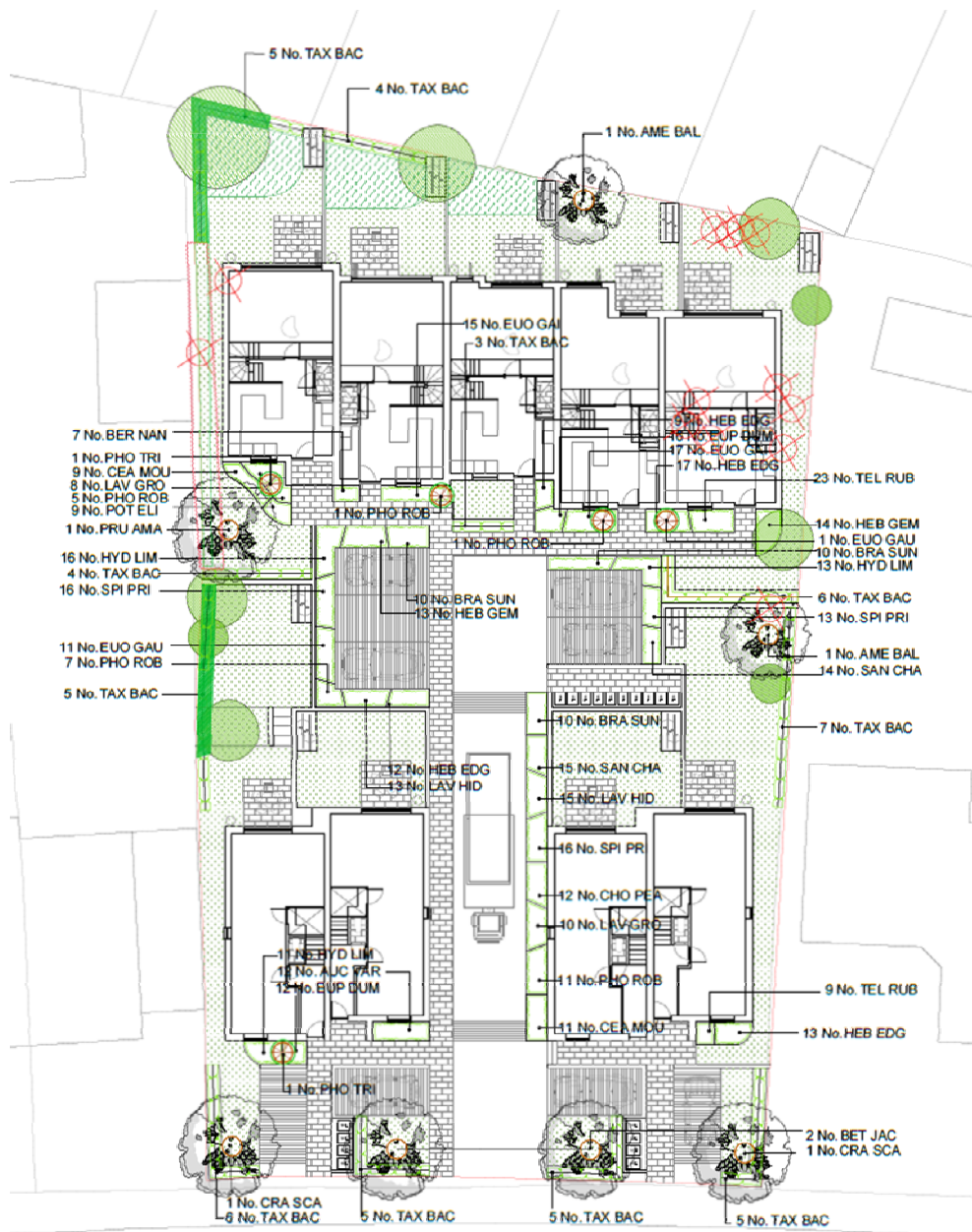


Figure 7-Proposed Landscaping Plan

8.33 Further details on landscaping and tree protection will be required by condition for the proposal to be considered to comply with Local Plan policy DM10.8.

Ecology

8.34 Updated documents were received during the application period with regards to biodiversity mitigation and enhancement measures. Following consultation, no objections were received however, conditions have been recommended by the council's ecology specialist. The information within the Preliminary Ecological Appraisal (Jomas, April 2021), eDNA GCN Brief (JOMAS, June 2021), Badger Survey Report (JOMAS, July 2021a), Reptile Presence and Absence Report (JOMAS, July, 2021b) and Dusk and Dawn Bat Activity Survey Report (JOMAS,

July, 2021c). The submitted documentation gives an indication of how Biodiversity Net Gain can be achieved on site using the Defra Small Sites Metric.

- 8.35 Officers at the council are satisfied that the information provided now gives officers certainty of the likely impacts on protected and Priority species & habitats and, with appropriate mitigation measures secured. Subject to the recommended conditions the development is considered acceptable in terms of mitigating the impact to wildlife and biodiversity.

Access, Parking and Highway Safety

- 8.36 The site has a Public Transport Accessibility Level (PTAL) of 0 which indicates extremely poor access to public transport. The road itself is quite narrow however there is a footway along this section of The Gallop. The site is approximately 800m away from bus stops located on Farley Road. The London Plan requires *up to* 1.5 spaces per dwelling for outer London location with a PTAL of 0 with properties with 3 or more bedrooms.

Access arrangements and car parking

- 8.37 The existing and proposed access to the site would be from The Gallop. Three new vehicular crossovers are proposed to facilitate 4 car parking spaces to the front of the site and an access road to the rear of the site which provides a further 5 spaces. Each space would measure 2.4 metres by 4.8 meters wide, swept path assessments have been undertaken using 4.8m long cars.
- 8.38 The scheme proposes 9 on-site parking spaces, this would provide 1:1 parking spaces. Given the significant proportion of family units and that concerns have been raised about overspill parking, a parking stress survey has been submitted as part of the application using the Lambeth methodology. The two overnight surveys show an unrestricted parking stress of 29% and 30%. The surveys demonstrate an acceptable level of spare parking capacity exists within the survey area during the night-time residential peak, with significant levels of reserve capacity available. The proposed car parking provision is considered acceptable.
- 8.39 The *maximum* requirement within the London Plan for a PTAL 0 area would be *up to* 1.5 spaces per dwelling and so, the proposed provision meets the policy requirements in terms of not going above the maximum car parking provision allowed by the London Plan. Representation raised concern over inadequate provision of parking spaces for 9 family dwellings, however as stated, the proposal meets the London Plan requirements. Furthermore as a response to climate change and sustainable development, new developments should not provide excessive car parking for single family use, especially given that there is public transport provision on Farley Road.
- 8.40 The applicant does not require planning permission to introduce a new crossover on to an unclassified road. In general terms having three parking crossovers in a row can give rise to concerns over pedestrian visibility, however given the existing low traffic levels of the area and low vehicle speeds, this arrangement is considered acceptable. Given the constraints of the site the parking

arrangements are acceptable in this instance. A condition has been recommended that requires the submission of details relating to the visibility splays of the development.

- 8.41 A condition will be attached to ensure 20% active vehicle charging points would be provided in line with policy DM30 and Policy T6.1 of the London Plan. The appropriate pedestrian and vehicular sightlines are shown on the site plan.
- 8.42 The car parking arrangements comply with Local Plan policy DM30 and London Plan policy T6.
- 8.43 A Construction Logistics Plan has been submitted however the information that has been submitted is incomplete and so a condition will be recommended.
- 8.44 A financial contribution of £13,500 will be secured through a Section 106 contribution that will go towards improvements to sustainable transport including but not limited to on street car clubs with EVCP's and/or highway changes such as on street restrictions or membership of car club for the units for 3 years. This is required because of the increased traffic generated from the increased number of units.

Cycle parking

- 8.45 Policy DM30 and London Plan policy T5 and Table 10.2 would require provision of a total of 18 cycle parking spaces for residents and given the scale of development, there is no requirement for visitor parking. Cycle parking has been located to the rear gardens of the dwellings and given that the application is for single family dwelling houses, this arrangement is considered acceptable.

Refuse / Recycling Facilities

- 8.46 Policy DM13 requires the design of refuse and recycling facilities to be treated as an integral element of the overall design. The bin stores are located to the front and the rear of the development site and are of an appropriate size to accommodate the required bins. Whilst the refuse stores at the front of the site would be an appropriate location for collection by operatives, however, the refuse store to the rear of the site is too far for operatives to collect and it is proposed that a condition is attached to any decision notice requiring details of collection in the form of a refuse management plan. The location of bulky waste storage has also been provided within the site layout plan and is acceptable.

SuDs, Flood Risk and Energy Efficiency

- 8.47 The site is within flood zone 1 and is at very low risk of surface water flooding. It is likely that infiltration of surface water runoff following redevelopment may be feasible. The parking area and hardstanding will incorporate permeable paving which drain to adjacent soft landscaping areas. The development also proposes water butts to the rear of the dwellings in order to harvest rainwater and in turn reducing surface water run-off.

8.48 A condition requiring details of a Surface Water Drainage Strategy have been recommended and should be submitted to comply with Local Plan policy DM25 and London Plan policy SI13.

8.49 Finally, SUDS details will be required by condition.

Energy efficiency

8.50 In order to ensure that the proposed development will be constructed to high standards of sustainable design in accordance with Local Plan policy SP6, a condition will be attached requiring the proposed development to both achieve the national technical standard for energy efficiency in new homes (2015) which requires a minimum of 19% CO2 reduction beyond the Building Regulations Part L (2013), and meet a minimum water efficiency standard of 110 litres/person/day as set out in Building Regulations Part G.

Fire Safety

8.51 London Plan Policy D12 required that development proposals should achieve the highest standards of fire safety at the earliest possible stage: *'In the interest of fire safety and to ensure the safety of all building users, all development proposals must achieve the highest standards of safety'*

8.52 The fire safety statement has been prepared with the level of detail that is appropriate and reasonable to the scale of development. The statement indicates that fire appliances can be located to the front of the property on The Gallop, further to this the properties benefit from extensive rear gardens and to the front that would offer easily accessible refuge for occupiers.

8.53 The buildings have been designed in such a way to minimise the spread of fire as outlined in points a)-d) in the Fire Strategy Statement. The rear building would be 35m from The Gallop, this is within the 45m distance that fire service vehicles should be able to access a property and so would be acceptable.

8.54 The proposed development will ensure that there will be viable access for firefighting equipment appropriate for the size of development. It is considered that the statement that has been submitted is sufficient to fulfil the requirements of D12.

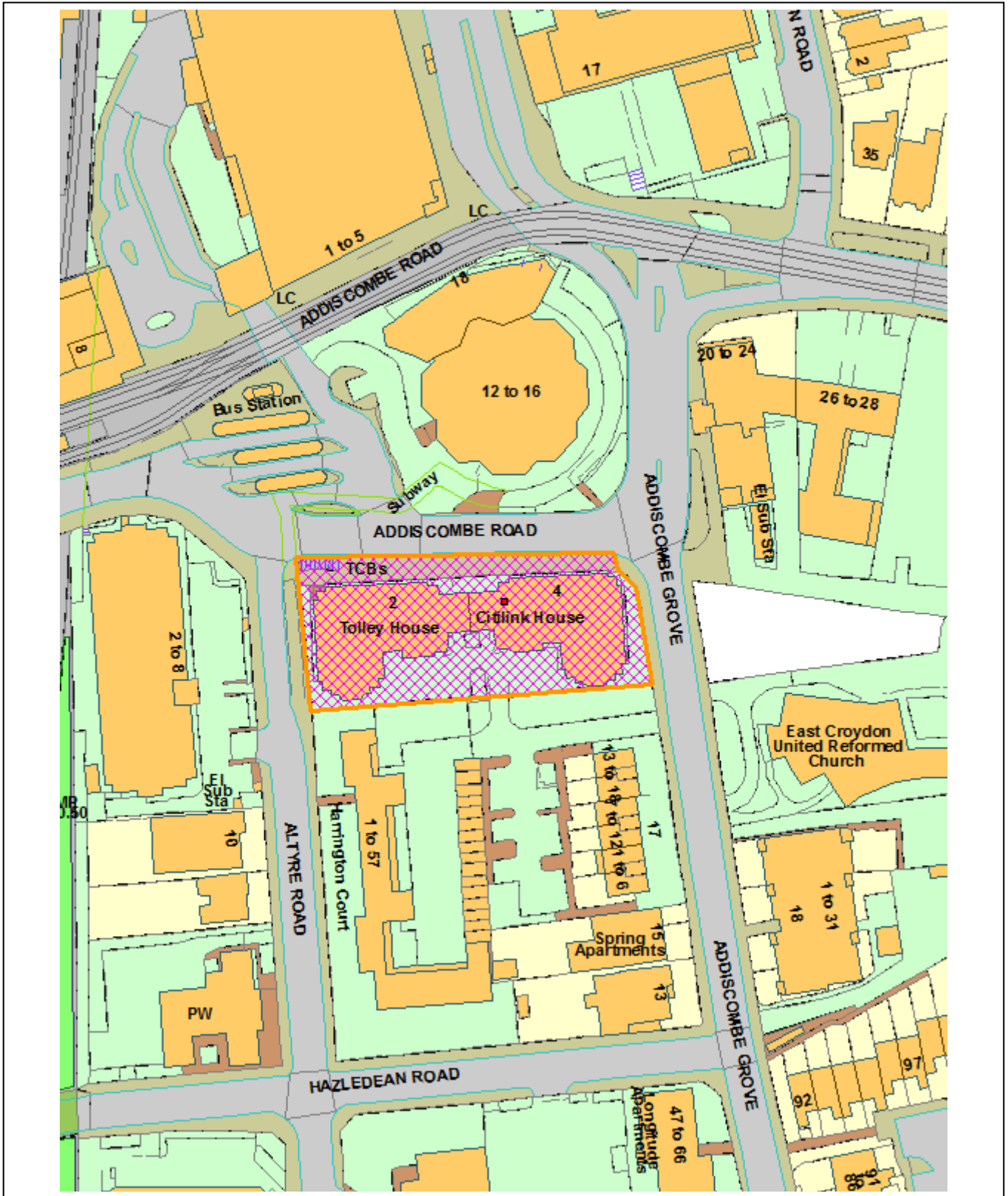
Conclusion

8.55 The principle of development is acceptable within this area. The design of the scheme is of an acceptable standard given the proposed and conditioned landscape and subject to the provision of suitable conditions the scheme is acceptable in relation to residential amenity, transport, sustainable and ecological matters. Thus the proposal is considered in general accordance with the relevant policies.

8.56 All other relevant policies and considerations, including equalities, have been taken into account.

Other matters

- 8.57 The development would be liable for a charge under the Community Infrastructure Levy (CIL).
- 8.58 All other planning considerations including equalities have been taken into account.



This page is intentionally left blank

1.0 SUMMARY OF APPLICATION DETAILS

Ref: 21/02912/FUL
 Location: Citylink House, 4 Addiscombe Road, Croydon, CR0 5TT
 Ward: Addiscombe West
 Description: Demolition of existing building and redevelopment of the site to provide a part 14 storey and part 28 storey building with basement, comprising 498 co-living units and associated communal amenity spaces (Use Class Sui Generis), 84 residential units (Use Class C3), commercial space (Use Class E) and flexible commercial and community space (limited uses within Use Class E/F1/F2) at ground/mezzanine level, together with roof terraces and balconies, wheelchair accessible parking spaces, refuse and cycle storage and associated landscaping and public realm works including removal of subways. Works include stopping up of section of highway on Altyre Road and subway to No.1 Croydon, 12-16 Addiscombe Road under Section 247 of the Town and Country Planning Act 1990 (as amended)

Drawing Nos: See Appendix 1
 Applicant: Wittington Investments (Properties) Limited
 Agent: DP9
 Case Officer: Louise Tucker

Accommodation	Shared living units	1 bed 2 person	2 bed 3 person	2 bed 4 person	3 bed 5 person
Shared living market rent (Tower Building A)	498	N/A	N/A	N/A	N/A
Intermediate housing (Shoulder Building B)	N/A	40	10	24	10
Total	498	84			

	Type of floor space	Amount existing	Amount proposed
Existing building	Education – Use Class D1	2,632sqm	0
Existing building	Offices – Use Class B1(a)	2,669sqm	0
28 storey tower (referred to as Tower Building A in this report)	Shared living – Use Class Sui Generis		22,040sqm

	Public Cafe - Use Class E(b)		319sqm
14 storey shoulder building (referred to as Shoulder Building B in this report)	Residential – Use Class C3		7,733sqm
	Community Use – Potential Use Classes F1 (a-g), F2(b), E(e)		275sqm
	Total	5,301sqm	30,367sqm

	Number of car parking spaces	Number of cycle parking spaces
Tower Building A	0 spaces	334 long stay spaces for Tower A (with 55 spaces for hire cycles)
Shoulder Building B	3 blue badge disabled spaces	149 long stay spaces
Total	3 blue badge disabled spaces	483 long stay spaces (with 26 short stay spaces within the public realm)

1.1 This application is being reported to Planning Committee because the ward councillors (Cllr Fitzsimons, Cllr Hay-Justice and Cllr Fitzpatrick) made representations in accordance with the Committee Consideration Criteria and requested committee consideration, objections above the threshold in the Committee Consideration Criteria have been received and the scheme proposes more than 200 new residential dwellings.

2.0 BACKGROUND

2.1 The scheme was presented on two occasions (April 16th 2020 and 6th August 2020) to the Place Review Panel (PRP) at pre-application stage. The main issues raised by the Panel were as follows:

- With regard to the concept of co-living, the Panel were broadly supportive of the concept of co-living but expressed concerns at the number of nearby similar developments and whether there was sufficient demand. They felt that the communal spaces should be scrutinized with evidence that they can perform for the number of occupants proposed. (*OFFICER COMMENT: The applicant's research into co-living and analysis of their scheme against existing benchmarks has continued, as well as further justification of need against schemes already consented.*)
- The Panel overall welcomed that kitchens were provided on each floor. Further feedback highlighted that it was vital that the building includes a range of high quality shared facilities at the right quantity (including external amenity spaces), and enables social interaction between residents for their physical and mental wellbeing, and to mitigate for the small unit sizes. The Panel also requested the applicant to consider the co-living accommodation in terms of storage for individual units, back of house space requirements and deliveries and servicing. (*OFFICER*

COMMENT: Use and variety of communal spaces as well as storage and back of house requirements have been further refined.)

- In terms of design and townscape impact, the Panel were broadly comfortable with the mass of the tower but felt that a 9 storey massing option for the shoulder was more appropriate in townscape terms, responding to its setting and integrating with the lower scale residential to the south as well as reducing wind impact on the roof terrace. The Panel were broadly supportive of the emerging architectural expression but stressed the importance of the success of the detailing of the façade and its longevity particularly given the light tones of the concrete proposed. *(OFFICER COMMENT: The evolution of the scheme has resulted in an increased height of Shoulder Building B, primarily as a result of the reduction in width to accommodate the trees and to maximise the amount of affordable housing in the scheme. The height and architectural expression have been carefully considered by officers.)*
- The Panel were supportive of the public access café at ground floor level and encouraged the applicant to explore how to attract people into this space. They however felt that the ground floor design was disappointing in terms of its relationship to the street and public realm. They challenged the applicant to improve the spaces around the building as well as the ground floor expression, and stressed the importance of understanding how the scheme ties into the wider context of Croydon. *(OFFICER COMMENT: The base of the building has undergone further testing to ensure it works successfully and have proposed this area for delivery of public art to introduce further activation and identity.)*
- The Panel felt sustainability, microclimate and fire safety need careful consideration. They requested the applicant to look into reducing the amount of north facing units to maximise daylight. *(OFFICER COMMENT: The number of north facing units has been reduced through changes to the layouts. Sustainability, microclimate and fire safety have been considered and can be managed through condition.)*

2.2 Since presenting to the PRP, the proposal has been further developed in consultation with officers and the above comments (where possible) have been addressed in amendments and additional justification provided for the scheme. See 2.6 below.

2.3 An earlier iteration of this proposal was presented to the Planning Committee at pre-application stage on 15th October 2020. This proposed the erection of a part 27/part 13 storey building to provide approximately 494 shared-living units (sui-generis), 77 residential dwellings (C3), flexible (D1/B1) floorspace and retail/café (A1/A3) space.

2.4 The main issues raised were as follows:

- Members had differing views with regards to the design and massing of the towers. Some Members liked the design and commented that it fits in with local character, whilst some Members did not like the design and raised concerns about the colour and materiality as well as concerns about respecting the NLA tower. Some Members queried whether the design was eye-catching or iconic enough for such a prominent location, and some felt the building was too big in its current form where it occupied the full extent of the site. Some Members commented that the use of colour for elements of the tower should be explored, and whether this could be used to provide differentiation between the co-living and the C3 tower. *(OFFICER*

COMMENT: Further pre-application design development and testing of alternative options for both the weave design, colour and materiality were carried out which helped refine these 3 elements. The current scheme is considered to be the most successful tested.)

- Members were unhappy about the loss of the high quality trees to the east of the site in the scheme which was presented. *(OFFICER COMMENT: the building has been stepped back in width from Addiscombe Grove to ensure these trees can be retained.)*
- Members questioned the shared living concept and its need in Croydon discussing the tenancy periods, affordability and number of residents in the building and who this would serve in the community. The amount of outside amenity space and disabled home provision was challenged. Some Members raised concerns about co-living generally in the current Covid-19 climate, and challenged the applicant to demonstrate how the co-living units could convert to traditional C3 residential units if co-living is not a success. Members further challenged the applicant to demonstrate safe fire evacuation. *(OFFICER COMMENT: The applicant has included wheelchair accessible units within the co-living accommodation, and provided research and analysis to back up their co-living offer including justification of need. The applicant has tested their co-living layouts both in a COVID-19 scenario and in a C3 Use Class conversion scenario. A fire strategy has been provided with the application.)*
- Whilst Members welcomed the principle of C3 affordable housing delivery in addition to the co-living accommodation, there was discussion about the affordability of the accommodation it being of all of intermediate tenure and concerns that this would meet a certain demographic only. *(OFFICER COMMENT: Officers continued to robustly test scheme viability supported by independent review through the course of the pre-application and application process to consider the possibility of social rented accommodation or additional affordable housing. Through this process it is considered the offer is the maximum reasonable that can be achieved.)*
- Members were generally supportive of the removal of the underpass. Members reiterated the importance of the pedestrian routes in and around the development given the amount of people who will live in the building, and emphasised that transportation issues will need to be carefully considered. Members also highlighted that wind must be addressed as part of the scheme submission to ensure public realm is safe and fit for purpose. *(OFFICER COMMENT: Officers sought microclimate assessment at pre-application stage to ensure any required mitigation could be incorporated into the design. Transport issues relating to co-living and development as a whole have been considered and addressed by conditions and s.106 obligations.)*

2.5 Since the Committee presentation, the proposal has been further developed, in consultation with officers and the above comments have been taken into account (where possible) in amendments made to the scheme.

2.6 The key changes as a result of PRP and Committee feedback are as follows:

- The evolution of the scheme has resulted in an increased height of Tower Building A and Shoulder Building B. This has primarily been to maximise provision of

affordable housing in Shoulder Building B and to improve the height relationship between both buildings (greater differentiation in heights between the two) and reduce overall bulk, particularly in views from south to north. The reduction in width to accommodate the trees has also resulted in a height increase of 1 storey since the Committee presentation to ensure provision of affordable housing was not reduced. The height and massing have been carefully considered by officers and it is considered the current scheme is acceptable.

- The building has been set back from Addiscombe Grove to allow the 3 prominent and high quality London Plan trees fronting the street to be retained. A detailed arboricultural assessment and method statement has been provided to demonstrate how the trees will be retained and protected during construction given the close proximity of the building.
- The base of the building and ground/floor mezzanine spaces have been developed throughout the pre-application and application. Testing has informed the shape and width of the columns and the 3 entrances have been amended to introduce a degree of symmetry in their appearance, as well as to manage microclimate impact. The canopy over the café has been re-designed to better integrate with the façade approach in response to PRP comments. More landscaping has been introduced surrounding the east and west ends of the building to manage microclimate impacts and provide greening. A residential unit proposed within the mezzanine level has been removed to improve the relationship with the street and remove a poor quality unit. The base of the building is proposed for delivery of public art to introduce further activation and identity.
- Since the PRP presentations, officers challenged the applicants to provide affordable housing on site with the expectation that this should meet C3 Use Class policy requirements. 30% is now proposed as London Living Rent in addition to 70% Shared Ownership which whilst all of intermediate tenure, is considered to be the maximum amount that can be achieved. Scheme viability has been independently reviewed which supports this conclusion. This is considered to be acceptable given that on-site affordable housing would not normally be delivered as part of a co-living scheme.
- The applicants carried out further testing of the weave design, materiality and colour as well as the differentiation between the two towers following PRP and Member comments (particularly in response to comments from Members relating to the building not appearing iconic enough). This included an option with a horizontal weave (as opposed to vertical) to add visual interest, however this lacked the benefits of the verticality of the current weave design in increasing slenderness of both buildings as well as over-complicating the simplicity of the design. Using small ceramic tiles was also tested as an alternative material option but again added busyness to the façade which was considered to compete with the crispness of the weave design. Options for introducing a bolder colour (such as a dark green to reflect the existing building) were also discussed with officers, but were considered to provide too much of a contrast with the NLA Tower and were discounted to ensure the landmark prominent status of the NLA Tower was retained. Some elements from this testing have been carried through, including the slightly differentiation in concrete colour between the buildings, refinements to the crown and corner columns and treatment of the opaque concrete panels with a pattern reflecting the NLA Tower.

- With support from PRP and Member comments, officers continued to seek a microclimate assessment to be provided at pre-application stage so any wind impacts and required mitigation could be managed and incorporated at an early stage. The number and location of points tested, the surrounding development included and the type, siting and scale of mitigation proposed has been improved during pre-application and application stage as a result of officer feedback.
- Analysis of the co-living accommodation and assessment against policy H16 of the London Plan (2021) has been carried out by the applicants and assessed by officers. The amount of dedicated kitchen/dining space, amount of cooking stations as well as defining the variety and types of amenity spaces has been amended. Consideration of co-living in a COVID-19 environment has been made to demonstrate how this could operate.

3 RECOMMENDATION

3.1 That the Planning Committee resolve to GRANT planning permission subject to:

A. Any direction by the London Mayor pursuant to the Mayor of London Order

B. The prior completion of a legal agreement to secure the following planning obligations:

Affordable housing

1. Affordable housing – 84 C3 Use Class residential units (70% London Shared Ownership and 30% London Living Rent) (the entirety of Shoulder Building B)
2. Affordable housing review mechanism (early and late stage review)
 - Reviews on Shoulder Building B - any uplift, flipping to LAR/AR
 - Reviews on Tower Building A - any uplift, flipping C3 to LAR/AR and/or top up payment

Shared living

3. Co-living management plan
4. Units all for rent with minimum tenancy lengths of no less than three months (and other co-living policy requirements including concierge, bedding and linen changing and/or room cleaning services)
5. Operator to be agreed and detailed management plan submitted prior to occupation including security, kitchen stations, booking systems

Public Realm

6. On-site public realm – paving, trees, planting (provided prior to occupation, maintenance and delivery, materials/public realm design to correspondence to the Public Realm Design Guide, remain open and usable to the public 24/7)
7. Off-site public realm improvements to be covered under Section 278 – design and delivery of cycle land adjacent to site and raised table crossing to west of site, installation of trees within the public highway (subject to installation feasibility to be assessed during design stage), reconstruction of footways adjacent to the site, installation of loading bay, installation of road markings and associated traffic orders if applicable (all costs borne by developer including public realm maintenance commuted sums and maintenance of trees and planting to be secured through contribution)
8. Infilling of subway (requirement to undertake stopping up process under Section 247 of the Town and Country Planning Act 1990 and submission of

detailed schedule of works, carry out and complete works to satisfaction of highway authority prior to occupation)

Transport

9. TfL financial contribution of £155,553 towards improvements and upgrades to the local public transport network
10. Remove access for future residents to CPZ permits and season tickets for Council car parks
11. Financial contribution to car club space improvements of £25,000
12. Membership to car club for residents for 3 years for each unit
13. Travel Plan monitoring for 3 years and monitoring fee of £1,969
14. Active Travel Zone improvements (to a minimum value of £50,000)
15. Delivery and Servicing Plan bond of £20,000, retained by Council and used towards highway infrastructure if compliance with DSP not achieved. Delivery and servicing to be monitored for 18 months following 80% occupation of both blocks.
16. Refuse collection – to be carried out by a private management company for both co-living and C3 accommodation. Company, no. of collections to be agreed but cost of private collection for the C3 to be covered entirely by co-living operator.

Design

17. Retention of scheme architects
18. Public art on site (to a minimum value of £100,000)
19. Public access to upper floor on at least one occasion per year
20. Playspace contribution of £11,551
21. Marketing and fitting out of the public café and community space on ground/mezzanine floors for the eventual end occupier. Marketing strategy for both units to be submitted, to include 6 months marketing and further marketing period if no success within this time. Fit out specification to be provided once end users identified, and once approved carried out prior to occupation of each unit.

Environmental

22. Air quality financial contribution of £12,928
23. Carbon offsetting contribution of £592,800
24. Future district heat network connection
25. TV satellite dish mitigation
26. Wind mitigation works

Employment and training

27. Local Employment and Training strategy (LETS)
28. LETS contributions of £70,000 for construction phase and £15,514 for operational phase
29. Monitoring fees
30. And any other planning obligations considered necessary

- 3.2 That the Director of Planning and Strategic Transport has delegated authority to negotiate the detailed terms of the legal agreement, securing additional/amended obligations if necessary.

Conditions

1. Commencement of the development within 3 years
2. Development to be carried out in accordance with the approved drawings

Both Tower Building A and Shoulder Building B

Pre-commencement

3. Archaeology - Stage 1 and Stage 2 Written Scheme of Investigation
4. Archaeology – Submission of public engagement framework for sites archaeological program of work
5. CEMP for biodiversity
6. Thames Water – piling method statement
7. Typical façade materials and detailing – 1:20 details used then to produce 1:1 mock-ups, with 1:5 details to confirm following approval
8. 1:1 mock ups of the Crown, Tower A and B portion showing interface, and of the amenity levels and window/sill details
9. External facing materials, including physical samples and detailed drawings of design elements
10. Public Art strategy, designs and implementation (brief and commissioned pieces for both the colonnade and the elevations including physical samples)
11. Details of public realm and landscape design
12. Tree planting and management strategy
13. Vehicle Dynamics Assessment with hostile vehicle mitigation and anti-terrorist measures
14. Construction logistics plan and method statement
15. Construction Environment Management Plan
16. Aviation warning lights (including construction)
17. Sustainable urban drainage strategy (detailing any on and/or off site drainage works)
18. Secured by Design/engagement with the Police
19. Accord with Air Quality Assessment and submission of air quality Low emission strategy
20. Biodiversity enhancement strategy
21. Confirmation of vehicular and pedestrian access rights into rear of site from Addiscombe Grove across access road shared with Harrington Court

Pre-occupation

22. Thames Water – water infrastructure study
23. Hard and soft landscaping, including rooftop amenity spaces, children's playspace and equipment, boundary treatments and planters (including detailed sections with proposed planting)
24. Public realm and building lighting scheme and to include night time illumination and wildlife sensitive lighting design
25. Landscaping and public realm management and maintenance strategy
26. Details of fenestration of the ground floor, including shop fronts, glazing, signage zones and co-ordination and enhancement of the public realm
27. Lighting and CCTV of bin and bike stores, parking areas
28. Details of cycle parking and storage (including staff provision, changing facilities and short stay spaces)
29. Access routes and signage for pedestrians, cyclists and cars

30. Refuse store and collection management plan including details of refuse management company appointed
31. Detailed delivery and Servicing Plan to be submitted
32. Car park management plan (including EVCP)
33. Rooftop amenity for both towers to be agreed including mitigation
34. Window ventilation systems and sound insulation
35. Biodiversity enhancements
36. Café and co-living kitchens extraction details
37. Details of air handling units/plant/machinery and screening
38. Building maintenance strategy including window cleaning

Compliance

39. Co-living elements to be under single management
40. Use of ground and mezz floor as café/community space/co-living reception as per this report
41. Restriction on hours of use of non-residential uses
42. 35% CO2 reduction on site
43. BREEAM excellent for non-residential
44. All features and materials must comply with Part B of the Building Regulations in relation to fire safety
45. Parking spaces, disabled parking, cycle parking installed in accordance with the approved details prior to occupation
46. Public accessibility of areas within the building to be provided as specified
47. Compliance with fire statement, detailed design of fire strategy
48. Accord with contaminated land assessment
49. Applicant to keep watching brief and development shall stop if unexpected contamination found, LPA notified and appropriate remediation agreed, carried out and verified
50. Accord with mitigation outlined in Noise Assessment
51. Noise from air and plant units should not increase background noise
52. Accord with submitted Residential Green Travel Plan
53. Meanwhile strategy, plan and implementation if required
54. In accordance with submitted energy strategy
55. In accordance with air quality assessment
56. In accordance with ecological appraisal

Tower Building A specific

Pre-commencement

57. Final details of number and details of kitchen stations, booking systems for amenity areas within building and smart lift system, typical unit entrances

Pre-occupation

58. Details of cycle hire scheme for residents only, details of adaption to public use if required

Compliance

59. Minimum co-living floorspace - total amenity, kitchen and dining areas, laundry, gym spaces, terraces including rooftop
60. Maximum co-living floorspace - co-working space, plant areas as specified in the application
61. Co-living facilities to be for use by residents only

62. Units on each floor to be DDA compliant as specified

Shoulder Building B specific

Pre-occupation

63. Any extract systems for community use

Compliance

64. 10% of units M4(3) and 90% M4(2)

65. Community use retained as per this report for lifetime of development

66. Use classes applied for and no others within those uses classes

67. 110 litre/person/day water consumption target

68. Any other planning condition(s) considered necessary by the Director of Planning and Strategic Transport

Informatives

- 1) Granted subject to a Section 106 Agreement
- 2) Community Infrastructure Levy
- 3) Material/detailing conditions information
- 4) Code of practise for Construction Sites
- 5) Light pollution
- 6) Requirement for ultra-low NOx boilers
- 7) Thames Water informatives
- 8) Site notice removal
- 9) Environmental health
- 10) Network Rail informatives for lighting, noise and vibration
- 11) Archaeology informatives
- 12) Any other informative(s) considered necessary by the Director of Planning and Strategic Transport

3.3 That the Committee confirms that it has had special regard to the desirability of preserving the settings of listed buildings and features of special architectural or historic interest as required by Section 66 of the Planning (Listed Buildings and Conservation Areas) Act 1990.

3.4 That the Committee confirms that it has paid special attention to the desirability of preserving or enhancing the character and appearance of the East India Estate and Central Croydon Conservation Areas as required by Section 72 of the Planning (Listed Buildings and Conservation Areas) Act 1990.

3.5 That the Committee confirms that adequate provision has been made, by the imposition of conditions, for the preservation or planting of trees as required by Section 197 of the Town and Country Planning Act 1990.

3.6 That if by 16th March 2022 the legal agreement has not been completed, the Director of Planning and Strategic Transport is delegated authority to refuse planning permission.

4.0 PROPOSAL AND LOCATION DETAILS

Proposal

4.1 The application seeks permission for the following:

- Demolition of the existing building on site with the erection of a part 28 (for clarity, to be referred to as Tower Building A within this report), part 14 storey building (for clarity, to be referred to as Shoulder Building B within this report).
- Tower Building A comprising 498 co-living (also known as shared living as per policy H16 and referred to as such within this report) units for rent (Class Sui Generis)
- The co-living tower would contain 3,095sqm of co-living communal amenity space including 1,448sqm of communal catering facilities, 293sqm of dedicated co-working space at mezzanine floor level and 329sqm of communal outdoor space on Floors 13, 14 and 28 (plus a communal balcony on each floor equating to 144sqm total). A lounge/reception for residents is proposed at ground floor, with offices and parcel room. A public café (Use Class E(b)) at ground/mezzanine floor level of 319sqm is also proposed.
- Shoulder Building B comprising 84 residential units (Use Class C3) made up of 40 x 1 bedroom 2 person, 34 x 2 bedroom and 10 x 3 bedroom units.
- The C3 shoulder building would provide 100% affordable housing (84 flats - equating to 30.8% of the whole scheme by habitable room) with roof top garden amenity space for residents on Floor 13. Ground and mezzanine floor to include 275sqm of non-residential floor space (Use Classes F1 (a-g), F2(b), E(e-f)).
- The provision of 3 blue badge disabled parking spaces at the rear, accessed through the existing shared vehicular access road off Addiscombe Grove.
- The provision of 334 cycle parking spaces for Tower Building A and 149 spaces for Shoulder Building B at basement level accessed via lift from ground floor level with visitor spaces for both buildings located at grade in the adjacent public realm.
- Public realm improvements, including the removal and infilling of the existing subway and provision of street trees, planting and pedestrian footpaths.



Image 1: CGI from outside East Croydon Station

4.2 During the course of the application, amendments and additional information were provided by the applicant as follows:

- Removal of mezzanine level C3 residential unit

- Additional kitchens added to communal areas of co-living and additional analysis of co-living accommodation carried out to justify proposals, including comparison with College Road scheme. Clearer separation between public/private areas and definition of primary uses of each amenity space.
- Amended ground floor entrances
- Submission of relocation strategy for educational use including correspondence with existing Business School, submission of planning application for change of use
- Indicative layouts for community floorspace to demonstrate different types of end users who could occupy
- Incorporation of additional Secured by Design measures internally and externally including CCTV, building management measures, rear gates
- Amended drainage strategy and additional clarification to satisfy LLFA comments
- Amended energy strategy and additional clarification, circular economy statement to satisfy energy comments
- Further transport information - detail on cycle store capacity and types of storage, comparison with servicing in similar developments, aligning proposed plans with Council's plans for highway improvements in the area
- Refuse strategy amended to incorporate private collections and avoid bins being stacked up on rear access path

4.3 Re-consultation on the above amendments took place for 3 weeks in the same terms as the original consultation carried out.

Site and Surroundings

4.4 The site is located on the southern side of Addiscombe Road and is currently occupied by offices and Fairfield School of Business. Directly opposite the site is No.1 Croydon, a locally listed building which is also a locally designated landmark and falls within two local designated views. To the rear of site are residential flats/houses facing Addiscombe Road and Altyre Road. The site lies within high/medium risk of surface water flooding. On the corner of Altyre Road, opposite to the site, is an office building.



Image 2 and 3: aerial photos of site, outlined in red

4.5 The surrounding area is mainly a mixed commercial and residential character and there are several developments in the near vicinity such as 28-30 Addiscombe Grove (Pocket), Land Adjacent to Croydon College (College Tower) and the Ten Degrees (Former Essex House) which is now completed. Works are due to commence soon on the demolition of the former Royal Mail Sorting office building to the north, whilst works to Menta Morello continue on site beyond.



Image 4: CGI showing surrounding schemes in context

Constraints

- 4.6 The site is within the Croydon Opportunity Area (Edge Area – covered by policy DM38.4) and Croydon Metropolitan Centre. The site has excellent Public Transport Accessibility (PTAL 6B), being in close proximity to East and West Croydon Stations and numerous bus and tram links.

Planning History

- 4.7 There is a substantial amount of planning history on the site (and indeed surrounding sites), but the following applications are considered to be of most relevance:
- 4.8 Citylink and Tolley House – 2-4 Addiscombe Road:
 14/03407/P - Alterations; Use ground to fourth floors for flexible B1 (office)/D1 (educational) use – Permission granted
- 4.9 28-30 Addiscombe Grove (Pocket):
 17/02680/FUL - Demolition of existing buildings including parking garage and redevelopment of the sites for a part 9, 20 and 21 storey building comprising 153 residential dwellings (Class C3) and a single storey sub-station; hard and soft landscaping, cycle and car parking facilities; plant areas and other ancillary works – Permission granted. Works are nearing completion on site.
- 4.10 30-38 Addiscombe Road (L&Q):
 18/06102/FUL - Redevelopment of the site to provide 137 residential units across an 8 and 18 storey building with associated landscaping and access arrangements – Permission granted. Works have commenced on site.
- 4.11 Land adjacent to Croydon College, College Road
 19/04987/FUL - Redevelopment of the site to provide a part 49 storey and part 34 storey building with basements, comprising 817 co-living units (Use Class Sui Generis) within Tower A and 120 residential units (Use Class C3) within Tower B, a cafe (Use

Class A3), community use (Use Class D1), associated communal facilities for co-living residents, amenity spaces, cycle parking, disabled parking spaces, refuse and cycle storage and associated landscaping and public realm works – Planning permission granted. Works have commenced on site in pursuance of this permission.

5.0 SUMMARY OF KEY REASONS FOR RECOMMENDATION

- The principle of a part 28/14 storey building comprising residential and co-living accommodation with commercial uses at ground floor is supported in principle and aligned with the desire for growth on the Croydon Opportunity Area.
- The existing educational floorspace on the site is to be partially re-provided as part of the scheme, and the applicants have worked with the existing tenants to find a new premises. In the context of a flexible permission, this is considered to be acceptable.
- Co-living is an emerging residential product, the principle of which is supported by London Plan Policy H16.
- The provision of C3 residential is fully supported, all of which would be of intermediate tenure in the form of London Shared Ownership and London Living Rent (equating to 30.8% by habitable room) which has been independently assessed as the maximum reasonable provision.
- The mix of units is supported by the Registered Provider delivering the accommodation and includes a portion of family accommodation in Shoulder Building B.
- The application site is situated within an appropriate location for a tall building; the height and mass of the two buildings has been assessed in relation to its impact from a wide range of viewpoints and found acceptable, including in relation to its impact on heritage assets in particular the NLA Tower.
- The design, appearance and detailed façade treatment of the development is of high quality as required for tall buildings.
- The provision of public realm improvements including the removal of the pedestrian underpass to provide a new loading bay is supported.
- Whilst there would be some harm to the amenities of surrounding occupiers, these would not be so unduly harmful as to refuse planning permission on this ground.
- The living standards of future occupiers are satisfactory (in terms of overall residential quality) and the C3 Use Class homes would comply with the Nationally Described Space Standard (NDSS).
- The level of parking and impact upon highway safety and efficiency would be acceptable, subject to conditions and s.106 agreement.
- The environmental impacts, including wind, noise, air quality, biodiversity, trees, land contamination and flooding, are acceptable subject to mitigation proposed through a combination of conditions and s.106 agreement.
- Sustainability aspects have been properly assessed and their delivery can be controlled through planning obligations and planning conditions.

6.0 CONSULTATION RESPONSE

6.1 The views of the Planning Service are expressed in the MATERIAL PLANNING CONSIDERATIONS section below.

6.2 The following organisations were consulted regarding the application:

The Greater London Authority (Statutory Consultee)

6.3 The GLA have made the following comments:

- The development is supported in principle, subject to further information on the loss of office floorspace and the existing further education institution.
- While the quantum of communal amenity space is broadly supported, the applicant should consider providing more cooking stations within the communal areas on each floor. Furthermore the applicant must confirm that the co-working floorspace included as part of the communal amenity provision would be secured for exclusive use by the residents.
- The provision of on-site conventional affordable housing is supported in principle, however the 31% affordable offer only comprises intermediate tenure and does not comply with policy. The viability continues to be scrutinised by the GLA to ensure the maximum amount and optimum tenure balance.
- The application site is situated within an appropriate location for a tall building. Further information is required to address the functional and environmental impacts of the tall building. The applicant should also address the concerns raised in relation to residential quality, children's play space, fire strategy and inclusive design.
- Safety concerns in the vicinity of the site must be addressed, details relating to the position of the loading bay confirmed and the amount of cycle parking increased for compliance with the strategic transport policies. The trip generation and mode share should be revised in order to determine an appropriate contribution towards public transport to mitigate the cumulative impact.
- Further information on energy, whole life-cycle carbon and circular economy is also required.

OFFICER COMMENT: Continual engagement with the GLA has taken place throughout the pre-application and application process. As a result of discussions with the GLA during the application, the applicant proposed amendments and additional information to overcome their concerns. Follow up comments from the GLA have been received which are as follows:

- Further information on the relocation strategy has been provided by the applicant. It is understood that there is now a very realistic prospect that the existing educational provider will soon secure another premises to operate from within Croydon. GLA officers accept that the existing educational use benefits from a flexible office/educational consent which is due to expire in 2024 and that the proposal includes a smaller communal/educational use on the site. The loss of the existing further education college may therefore be accepted on balance when GLA officers come to consider the public benefits of the proposal at the Mayor's decision making stage.
- The applicant has confirmed that the co-working amenity floorspace would be for the exclusive use and access of the residents. The Stage 1 response encouraged the applicant to explore the potential to provide more cooking stations on each floor. The applicant has responded positively to these comments by providing an additional cooking station on each level, resulting in 24 more cooking stations being provided within the development. Consequently, GLA officers are satisfied with the quantum of communal facilities offered for the future occupiers.
- Additional information has been provided by the applicant to support its case that the scheme is providing the maximum amount of affordable housing subject to review mechanisms. The applicant should nevertheless detail why the affordable component would only consist of intermediate tenure units.

- The Council should undertake a full review of the fire strategy and ensure it is appropriately secured by condition.
- Further information regarding energy required.
- Conditions and s.106 obligations are recommended.

OFFICER COMMENT: The applicant has provided a response to the GLA; this includes further justification on why social rented accommodation cannot viably be provided, and dealing with technical energy matters raised, including additional provision of PV panels and updated site heat network drawings. Officers are content that sufficient information has now been provide to address GLA concerns, in combination with conditions and s.106 obligations.

Transport for London (TfL) (Statutory Consultee)

6.4 TfL made the following comments:

- Proposed improvements to the public realm will make a positive contribution.
- Wind and crime should be taken into consideration.
- The quantity of long stay cycle parking for the co-living units should be increased by 150 spaces to meet London Plan standards.
- A public transport contribution of £155,553 towards service capacity enhancements is requested.
- Details to be provided including for cycle parking, parking management plan, EVCPs, DSP and CLP.
- Restriction on future residents from applying for permits in the local CPZ should be imposed.

OFFICER COMMENT: additional transport information has been provided in response to the comments made by TfL which they are currently reviewing, including further justification on why additional cycle parking cannot be provided. Specific concern was raised by TfL as to wind environments around East Croydon Station; the microclimate assessment provided has been reviewed in detail by officers and is considered to result in acceptable wind environments, subject to the mitigation being secured. The Secured by Design officer has been consulted on the application and a meeting held with the applicants and the Council, resulting in a number of measures being proposed to improve site safety and perception of crime. The transport impacts are discussed in detail below, and conditions and s.106 obligations imposed as recommended by TfL.

Lead Local Flood Authority (LLFA) (Statutory Consultee)

6.5 The LLFA have no objection (further information was received to address these initial concerns) and is satisfied that a detailed sustainable drainage scheme can be suitably secured through a condition [*OFFICER COMMENT: condition imposed*]

Environment Agency (Statutory Consultee)

6.6 No response from the Environment Agency was received.

Historic England – Archaeology

6.7 The archaeology team at Historic England considered that the site holds a discernible geo/archaeological potential. The development could cause harm to archaeological remains and field evaluation is needed to determine appropriate mitigation. A two stage

condition is recommended requiring firstly evaluation to clarify the nature and extent of surviving remains, followed, if necessary, by a full investigation *[OFFICER COMMENT: conditions imposed]*

Natural England

6.8 Natural England had no comments to make on the application.

Thames Water

6.9 With regards to foul water and surface water network infrastructure capacity, Thames Water raised no objection. An informative is recommended to advise the developer that Thames Water underground water assets are located within 15m of the development, and water mains crossing or close to the development. Thames Water have requested a condition be imposed, requiring the developer to liaise with them to discuss the impact on the existing water network infrastructure, and whether upgrades are required to accommodate the development. *[OFFICER COMMENT: informatives and conditions imposed]*

Network Rail

6.10 Network Rail recommend the developer complies with informatives to maintain the safe operation of the railway and protect Network Rail's infrastructure, due to the close proximity of the proposed works to Network Rail land. Informatives recommended relating to lighting and noise and vibration *[OFFICER COMMENT: informatives imposed]*

Metropolitan Police Service (MPS) – Designing Out Crime Officer

6.11 The Designing Out Crime Officer initially raised an objection to the scheme. As a result a meeting has been held with the Designing Out Crime Officer and the applicants, and further information and amendments to the scheme have been provided. Final detailed matters can be resolved through the imposition of a condition, requiring liaison with the MPS once an operator has been secured and prior to occupation. This particularly relates to the security arrangements for the building (including size of the security team) *[OFFICER COMMENT: condition recommended. As discussed below in more detail, resolution of certain items such as the fencing and gates proposed will need to be discussed post-determination to ensure any resulting impact is considered, whilst balancing the need to provide a safe environment in and around the site.]*

National Air Traffic Services (NATS) Safeguarding

6.12 No objection was raised.

Heathrow Airport Safeguarding

6.13 No safeguarding objections. Condition recommended for aviation warning lights for cranes. *[OFFICER COMMENT: Condition imposed]*

Gatwick Airport Safeguarding

6.14 No objection was raised.

London Fire Brigade

6.15 No response received.

7.0 LOCAL REPRESENTATION

7.1 The application has been publicised by way of letters of notification to neighbouring properties in the vicinity of the application site. Site notices were also erected in the vicinity of the site and a press notice published. A re-consultation in the same terms took place following submission of revisions to the scheme including the removal of a C3 residential unit, the addition of extra kitchens and the submission of a number of amended and additional documentation in support of the application (see above for full list). The number of representations received from neighbours in response to notification and publicity of the application are as follows:

No of individual responses: 167 Objecting: 158 Supporting: 5 Comment: 4

7.2 The following issues were raised in representations. Those that are material to the determination of the application, are addressed in substance in the MATERIAL PLANNING CONSIDERATIONS section of this report:

Comment	Officer comment
Objections (material)	
Overdevelopment of the site	Addressed in this report
Character and design – too high, streetscene impact, existing building should be retained	Addressed in this report. The existing building is not physically protected and there is no in principle objection to its loss.
Co-living – co-living not appropriate, units too small, COVID concerns	Addressed in this report
Impact on NLA Tower	Addressed in this report
Loss of employment site, more commercial space needed, loss of business school	Addressed in this report
Impact on neighbours – daylight/sunlight, privacy, noise and disturbance, lighting	Addressed in this report
Inadequate affordable housing	Addressed in this report
Increased traffic, inadequate access	Addressed in this report
Wind concerns	Addressed in this report
Impact on trees	Addressed in this report

Construction noise and disturbance	Addressed in this report
Failure to provide cycle path round building	Addressed in this report. A cycle path adjacent to the site forms part of the Council's aspirations for the area. The delivery of the cycle path directly adjacent to the site by the applicant is to be secured in the s.106 agreement.
A two way cycle path should be incorporated around the building	This is not proposed as part of this development.
Insufficient infrastructure to support development	Addressed in this report. The development will be subject to a significant CIL payment which contributes to infrastructure.
Increased criminal activity	Secured by Design considered in this report.
Objections (non-material)	
Loss of view	Not a material planning consideration
Devaluation of property prices	Not a material planning consideration
Comments relating to use of access road to Harrington Court	This is a private matter between the applicants and owners of the access road. A condition has been recommended to secure details of the access arrangements.
CCTV should not face Harrington Court	This is a private matter between the applicants and the neighbouring site.
Support (material)	
Well designed and thought through scheme	Addressed in this report
Delivery of much needed housing	Addressed in this report

7.3 Cllr Fitzsimons has objected and referred the application to Planning Committee for a decision, raising the following issues:

- Loss of key employment site and proposed application delivers inadequate levels of employment
- Height of the building and impact on NLA Tower

- Inadequate amount of affordable housing and the high rate of return for micro-flat
- Inadequate size of each flat: student style accommodation
- Streetscene and failure to provide a cycling path around the building
- Privacy issues: Flat will be opposite office blocks and more privacy is needed for occupiers. Flats with private amenity spaces have balconies with metal railings, which again fail to provide flat occupiers with an adequate level of privacy.
- Daylight and sunlight issues on neighbouring properties

7.4 Cllr Hay-Justice has objected to the application and referred the application to Planning Committee, raising the following issues:

- Concur with the request to refer this application to the Planning Committee and object to the application on the grounds raised by Cllr Fitzsimons

7.5 Cllr Fitzpatrick has objected to the application and referred the application to Planning Committee, raising the following issues:

- Adopt the objections which Cllr Fitzsimons has set out

8.0 RELEVANT PLANNING POLICIES AND GUIDANCE

8.1 In determining any planning application, the Council is required to have regard to the provisions of its Development Plan so far as is material to the application and to any other material considerations and the determination shall be made in accordance with the plan unless material considerations indicate otherwise. The Council's adopted Development Plan consists of the Consolidated London Plan 2021, the Croydon Local Plan 2018 and the South London Waste Plan 2012.

8.2 The National Planning Policy Framework (2021) and online Planning Practice Guidance (PPG), as well as the National Design Guide (2019) are material considerations which set out the Government's priorities for planning and a presumption in favour of sustainable development. The following NPPF key issues are in particular relevant to this case:

- Delivering a sufficient supply of homes;
- Making effective use of land;
- Promoting healthy and safe communities;
- Promoting sustainable transport;
- Achieving well designed places;
- Meeting the challenge of climate change, flooding and coastal change

8.3 The main policy considerations raised by the application that the Committee are required to consider are:

8.4 London Plan 2021

- GG1 Building Strong and Inclusive Communities
- GG2 Making Best Use of Land
- GG3 Creating a Healthy City

- GG4 Delivering the Homes Londoners Need
- GG5 Growing a Good Economy
- GG6 Increasing Efficiency and Resilience
- D2 Infrastructure requirements for sustainable densities
- D3 Optimising site capacity through the design-led approach
- D4 Delivering good design
- D5 Inclusive Design
- D6 Housing Quality and Standards
- D7 Accessible Housing
- D8 Public Realm
- D11 Safety, Security and Resilience to Emergency
- D12 Fire Safety
- D13 Agent of Change
- D14 Noise
- H1 Increasing Housing Supply
- H5 Threshold Approach to Applications
- H6 Affordable Housing Tenure
- H7 Monitoring of Affordable Housing
- H8 Loss of Existing Housing and Estate Redevelopment
- H10 Housing Size Mix
- H16 Large-scale purpose-built shared living
- S4 Play and Informal Recreation
- E11 Skills and opportunities for All
- HC1 Heritage Conservation and Growth
- HC3 Strategic and Local Views
- G5 Urban Greening
- G6 Biodiversity and access to nature
- SI 1 Improving Air Quality
- SI 2 Minimising greenhouse gas emissions
- SI 3 Energy Infrastructure
- SI 4 Managing Heat Risk
- SI 5 Water Infrastructure
- SI 7 Reducing waste and supporting the circular economy
- SI 12 Flood Risk Management
- SI 13 Sustainable Drainage
- T1 Strategic approach to Transport
- T2 Healthy Streets
- T4 Assessing and mitigating transport impacts
- T5 Cycling
- T6 Car Parking
- T7 Deliveries, Servicing and Construction

8.5 Croydon Local Plan (CLP) 2018

- SP1 The Places of Croydon
- SP2 Homes
- SP3 Employment
- SP6.3 Sustainable Design and Construction
- DM1 Housing choice for sustainable communities
- SP4 Urban Design and Local Character

- DM10 Design and character
- DM13 Refuse and recycling
- DM16 Promoting healthy communities
- DM18 Heritage assets and conservation
- SP6 Environment and Climate Change
- DM23 Development and construction
- DM24 Land contamination
- DM25 Sustainable drainage systems and reducing floor risk
- SP7 Green Grid
- DM27 Biodiversity
- DM28 Trees
- SP8 Transport and communications
- DM29 Promoting sustainable travel and reducing congestion
- DM30 Car and cycle parking in new development
- DM38 Croydon Opportunity Area

8.6 There is relevant Supplementary Planning Guidance as follows:

- London Housing SPG (March 2016)
- Homes for Londoners: Affordable Housing and Viability SPG (August 2017)
- Croydon Opportunity Area Planning Framework (adopted by the Mayor and Croydon) (2013)
- SPG 12: Landscape Design
- Croydon SPD No. 3: Designing for Community Safety

9.0 MATERIAL PLANNING CONSIDERATIONS

9.1 The main planning issues raised by the application that the Planning Committee are required are as follows:

1. Principle of development
2. Housing quality for future occupiers
3. Affordable housing, mix and density
4. Townscape and visual impact
5. Residential amenity of neighbours
6. Parking and highway safety
7. Trees, landscaping and biodiversity
8. Environment
9. Sustainability
10. Other planning matters

Principle of Development

Site designations

9.2 At the heart of the National Planning Framework 2021 (NPPF) is a presumption in favour of sustainable development which meets social, economic and environmental needs, and attaches great importance to significantly boosting the supply of new housing.

9.3 The site sits within the Croydon Metropolitan Centre (CMC), where Local Plan policy SP3.10 sets out a flexible approach to office, housing and retail uses. The site is also located within the Edge Area of the Croydon Opportunity Area (COA). The Opportunity Area Planning Framework (2013) encourages new homes, the revival of the high

street, and improved streets and amenity spaces. Policy DM38.4 of the CLP (2018) which covers the COA states that in this area, tall buildings can be acceptable subject to achieving a high quality form, design and treatment and where negative impact on sensitive locations is limited.

- 9.4 The principle of a tall building in this location is therefore considered acceptable, subject to meeting the above criteria.

Educational and office facilities

- 9.5 Policy SP5.2 of the Croydon Local Plan 2018 actively encourages the location and expansion of higher and further education in the borough in order to “improve skills and act as a driver of growth and enterprise in the local economy”. Current policy DM19.1 of the CLP (2018) protects community facilities, with their loss permitted where it can be demonstrated there is no need for the existing premises or land for a community use and that it no longer has the ability to serve the needs of the community.
- 9.6 The Fairfield School of Business (FSB) currently operates on the site, occupying 2,632sqm within the building. This educational use (classed as a community facility) is protected by policy where there is need for this within the Borough, of which there is in this case. Whilst there is 275sqm of educational floorspace (formerly use class D1, now use class F1) being re-provided as part of the scheme at ground and mezzanine floor level of the building, there would be a resultant shortfall of 2,313sqm of educational floorspace compared with the existing situation and FSB would need to vacate the building if the scheme were to go ahead.
- 9.7 There would also be a loss of 2,669sqm existing office floorspace from the building. As set out further below, the site is not located within the Office Retention Area designated within the CLP (2018) and there is thus no protection within the Local Plan for office floorspace within the building. The applicants have stated that the office space has been vacant for around 30 months (other than the ground floor on a short meanwhile lease) despite being openly marketed to potential occupiers since 2019. In this context, it is not considered there is a reasonable prospect at this time of the vacant office space being occupied. In this context, there is no objection to the loss of the office space however the loss of educational floorspace is considered below.
- 9.8 It should firstly be noted that the building benefits from a flexible planning permission, whereby a change of use from the current educational floorspace (use class F1, formerly use class D1) to an office use (use class E(g)(i), formerly use class B1(a)) would be permitted without requiring a further planning permission. The applicant has been engaging with FSB since January 2020 and actively assisting them in finding a new premises based in Croydon borough including instructing two commercial agents to find properties which meet their requirements. Correspondence with FSB has been provided by the applicant showing they are looking for a smaller premises than they are currently occupying. FSB will be vacating Citylink House in February 2022 and it is understood are in the process of agreeing a lease on a new premises in Croydon, keeping this valued educational provision in the Borough. FSB have submitted a planning application (application reference number 21/05856/FUL) for a change of use from offices to educational floorspace at Meridian House, 11 Wellesley Road which is currently being considered by the Council, demonstrating their intentions to move into a smaller premises within the Borough. Whilst these matters are outside of the control of planning, officers consider that this demonstrates that the applicants have made

considerable efforts to work with the existing occupiers to retain this community facility and educational floorspace within the Borough.

- 9.9 Furthermore, whilst smaller in floor area terms, it is considered the proposed community use provided as part of the scheme would offer a viable, high quality unit for a variety of future tenants within a highly accessible location. The applicant has tested a number of layouts for the space to demonstrate its versatility for different end users (with a focus on potential occupiers from the education sector). To accompany this, correspondence from local commercial property agents has been provided who have advised that the layout and self-contained nature of the space is likely to appeal to potential community and commercial occupiers and there is currently good demand in Croydon from use class F1 uses including educational providers. Taking all factors into account, it is considered that a reduced provision of community floorspace as proposed would be acceptable and no objection is raised in respect of policy DM19.1 of the CLP (2018). The future use class of the unit is recommended to be secured by condition (within either Use Class F1 (a-g), F2(b), E(e)) to ensure that this is occupied by a facility that would be beneficial to the community including for provision of education. A further condition/obligation would secure the free fitting-out of this unit for the eventual end occupier to ensure the unit is capable of occupation and operation by the end user, to increase its market appeal and viability for occupation by a wider variety of tenants (policy DM4.3).

Large-scale purpose-built shared living accommodation and need

- 9.10 The proposed development comprises mixed uses but is clearly residential-led, with shared living proposed alongside traditional residential flats. In terms of housing numbers, the site is not allocated and there is thus no specification of the number of homes which the site would be expected to deliver. However, there is an expectation set out within policy SP2 of the CLP (2018) that the Croydon Opportunity Area and windfall sites will contribute towards delivery of a substantial numbers of homes. It also requires land to be used efficiently and address the need for different types of homes in the Borough to contribute to the creation or maintenance of sustainable communities. The supporting text within policy H1 of the London Plan (2021) sets out how large-scale purpose-built shared living accommodation should count towards housing numbers (this is not currently specified within the current Local Plan (2018)). It states that units of non-self-contained communal accommodation (such as large-scale purpose-built shared living) should be counted at a ratio of 1.8:1, when compared with traditional Use Class C3 units. On this basis the 498 co-living units would equate to 276 Use Class C3 residential homes. This, combined with the provision of 84 Use Class C3 affordable homes, would total 360 homes altogether which is considered to constitute a significant delivery of new dwellings and contribution towards housing numbers in the town centre. The site is in a central location with excellent access to public transport, local shops and services and is therefore well placed for a high density residential-led mixed-use development.
- 9.11 Whilst the Croydon Local Plan (2018) is silent on large-scale purpose-built shared living accommodation, Policy H16 of the London Plan (2021) recognises the contribution this type of housing in general can make towards housing supply. Large-scale purpose-built shared living is an emerging type of housing, which does not fall within a traditional residential use class, but is classed as sui-generis use. Whilst Local Plan policy SP2.7 seeks to ensure that a choice of homes is available in the Borough that will address the need for homes of different sizes, there is no specific policy reference to large-scale purpose-built shared living. There are limited precedents for

this housing typology in the UK, with only a small number of operators and there are currently no space standards for such accommodation.

9.12 For large-scale purpose-built shared living schemes to be supported, London Plan policy H16 requires the following criteria to be met (these criteria, along with how the scheme complies with these, are discussed in more detail further in the report):

- “1) it is of good quality and design*
- 2) it contributes towards mixed and inclusive neighbourhoods*
- 3) it is located in an area well-connected to local services and employment by walking, cycling and public transport, and its design does not contribute to car dependency*
- 4) it is under single management*
- 5) its units are all for rent with minimum tenancy lengths of no less than three months*
- 6) communal facilities and services are provided that are sufficient to meet the requirements of the intended number of residents and offer at least:*
 - a) convenient access to a communal kitchen*
 - b) outside communal amenity space (roof terrace and/or garden)*
 - c) internal communal amenity space (dining rooms, lounges)*
 - d) laundry and drying facilities*
 - e) a concierge*
 - f) bedding and linen changing and/or room cleaning services.*
- 7) the private units provide adequate functional living space and layout, and are not self-contained homes or capable of being used as self-contained homes*
- 8) a management plan is provided with the application*
- 9) it delivers a cash in lieu contribution towards conventional C3 affordable housing. Boroughs should seek this contribution for the provision of new C3 off-site affordable housing as either an:*
 - a) upfront cash in lieu payment to the local authority, or*
 - b) in perpetuity annual payment to the local authority*
- 10) in both cases developments are expected to provide a contribution that is equivalent to 35 per cent of the units, or 50 per cent where the development is on public sector land or industrial land appropriate for residential uses in accordance with Policy E7 Industrial intensification, co-location and substitution, to be provided at a discount of 50 per cent of the market rent. All large-scale purpose-built shared living schemes will be subject to the Viability Tested Route set out in Policy H5 Threshold approach to applications, however, developments which provide a contribution equal to 35 per cent of the units at a discount of 50 per cent of the market rent will not be subject to a Late Stage Viability Review.”*

9.13 Whilst there is a requirement within policy H16 for large scale shared living developments to contribute towards mixed and inclusive neighbourhoods, there is no current policy requirement to justify a need as such for this typology of housing. However, the applicants have produced a housing contribution, need and demand study and economic impact assessment to demonstrate the policy requirement can be met. This discusses potential benefits of the scheme including the potential for shared living units to relieve pressure on the existing conventional housing market. Family homes currently being occupied as HMOs could be returned to use as larger homes of which there is demand for in the Borough. It further highlights the materially higher

average rental values in this central part of the Borough than elsewhere and that shared living units provide a different offer, estimating that the average net rent levels would be accessible to over 60% of full-time working residents in the Borough based on average earnings. The report also notes the existence of the College Road large-scale purpose-built shared living scheme in close proximity (150m to the west), and sets out how the proposed scheme could be argued to meet a different need and different type of resident, given the more frequent common spaces on each floor for daily social interaction with a smaller number of residents, as opposed to larger consolidated spaces. Given there is no policy basis for need to be demonstrated, officers raise no objection to the assessment presented by the applicant.

- 9.14 The site sits within Croydon Metropolitan Centre, outside of designated retail frontage. Therefore, in terms of the ground floor uses, the principle of a community/educational use (limited uses within Classes F1/F2/E) on the ground/mezzanine floor of the shoulder block is acceptable as well as the important function of partially re-providing the lost community floorspace currently on the site (as discussed above). A public café (Use Class E(b)) and large-scale purpose-built shared living reception and resident hub in the ground floor of the tower (Sui-generis use) is also supported, activating the ground floor frontage of this important public route.
- 9.15 Policy DM4.3 of the CLP (2018) seeks to prevent ground floor units outside main and secondary frontages remaining empty, which is applicable to this site. Whilst specific end users have not yet been identified for the ground floor units, the applicant will be required to market the units and provide fitting out for the eventual end occupier to ensure the unit is capable of occupation and operation. This is to be secured within a s.106 agreement. Overall the proposed ground floor uses are considered to complement the surrounding character and activate the ground floor of this key site in close proximity to East Croydon Station.
- 9.16 Taking into account the above matters, it is considered that the erection of a high density residential focussed development within a tall building, incorporating publicly accessible commercial uses on part of the lower floors would be acceptable in principle, subject to compliance with the other policies including meeting the criteria of London Plan policy H16.

Housing Quality for Future Occupiers

Large-scale purpose-built shared living

- 9.17 Large-scale purpose-built shared living is a sui-generis use and therefore not required to meet the minimum floorspace standards as required for traditional C3 Use Class homes. As noted earlier in the report, there are currently no specific standards for this type of housing product, in terms of the units themselves nor the amenity areas. Policy H16 of the London Plan (2021) does however set out some provisions for considering quality which officers have assessed the scheme against.

Unit sizes

- 9.18 Part 7 of this policy states that whilst units must provide adequate functional living space and layout, they must also demonstrably not be self-contained homes nor be capable of being used as such – to remain distinct from traditional C3 Use Class residential accommodation.

9.19 Officers have worked with the applicant to ensure the sizes and layouts of the large-scale purpose-built shared living units strike the appropriate balance. The proposed unit sizes are generally larger than would normally be seen in other shared living developments, where rooms are more comparable in terms of size and quality to student accommodation. For example rooms in developments operated by the Collective are typically 11-16sqm. The proposed room sizes would range between 20-30sqm, with an average of 22sqm. This range has been informed by the applicant's research into other shared living developments both consented and in operation. Whilst there are no set size standards, this is considered to constitute an appropriate middle ground between the size of a room within a typical House in Multiple Occupation (the Council's HMO standards seek a single bedroom of 10sqm) and to the size of a typical C3 Use Class residential studio unit (37sqm) and the ratio of person to area. The proposed unit sizes are also comparable to those within the College Tower shared living development.



Image 5: Sketch images of 4 different layout types proposed for shared living units

9.20 Four different types of unit size and layout would be available across each floor, maximising the choice for residents and enabling a more mixed community. Each unit would be fully furnished with integrated and adaptable storage (approx. 3sqm per unit), including a small kitchenette and en-suite bathroom. It is important to note that the kitchenettes would have limited cooking and food preparation facilities, ensuring the shared kitchen and dining facilities external to the unit are the primary amenities for residents (this is discussed further below). It is also important to note for clarification that each unit is to be occupied by a single person and the proposed floorspace and facilities are provided to meet the requirements of one person occupying the space.

9.21 Whilst there are no specific accessibility standards for co-living accommodation, there is level and lift access to all floors and all communal areas alongside provision of two wheelchair accessible units per floor (making up 10% of the overall units), which will be secured by condition.

9.22 The proposed units are considered to be of good quality and are functional in terms of size and layout, whilst remaining dependent on the communal facilities for primary

living functions. Therefore officers are of the view the units are not self-contained homes nor are capable of being used as such.

Communal spaces

9.23 The second critical element (part 6 of the policy) is the amount, quality and arrangement of the shared communal areas in the scheme. There are no prescribed standards for the size or specification of communal facilities and services for shared living accommodation, nor for external amenity space. However London Plan policy H16 requires these to be sufficient to meet the requirements of the intended number of residents, and offer at least:

- a) Convenient access to a communal kitchen
- b) Outside communal amenity space (roof terrace and/or garden)
- c) Internal communal amenity space (dining rooms, lounges)
- d) Laundry and drying facilities
- e) A concierge
- f) Bedding and linen changing and/or room cleaning services

9.24 Officers have also assessed the above in terms of the likely success in enabling and encouraging social interaction between residents, which is a key part of this housing typology, and to mitigate for the smaller sizes of the shared living units (relative to C3 Use Class homes).

9.25 Commonly, the approach to other shared living developments in operation (or those consented) is to offer amenity in the form of kitchens or lounges for residents on multiple floors throughout the building. The applicants have carried out extensive research into shared living and similar housing typologies both in the UK and internationally. This has also included taking advice from Studio Weave who have carried out extensive research into shared living as an alternative model for housing, who have input into the design and layout of the scheme. Advice has also been taken from CRM (Corporate Residential Management Limited), a UK property management company who are partnering with the developer and operator (Fifth State) to run and manage the building, who have extensive experience in managing a range of accommodation types across the UK and Europe (managing approx. 22,000 units), including shared living developments.

9.26 The layouts and provision of communal amenity have been informed as a result of this research into success of other schemes in operation, input from experienced parties together with the desire of Fifth State as the operator and developer to provide a social environment for residents to build a community and develop a sense of ownership. The resultant proposed communal amenity space is split into the following (internal amenity spaces shown blue in the below visual, external amenity spaces shown green):

- Ground floor: Reception and resident hub/lounge
- Mezzanine: Co-working and lounge space
- Levels 1-12: Resident amenity spaces comprising kitchen, dining and lounge space with balcony
- Level 13: Amenity floor comprising kitchen and dining spaces, gym, spa, yoga studio, laundry/games room, cinema and an external roof terrace

- Level 14: Well-being room and adjoining external roof terrace
- Levels 15-26: Resident amenity spaces comprising kitchen, dining and lounge space with balcony
- Level 27: Lounge, games and event space, external roof terrace

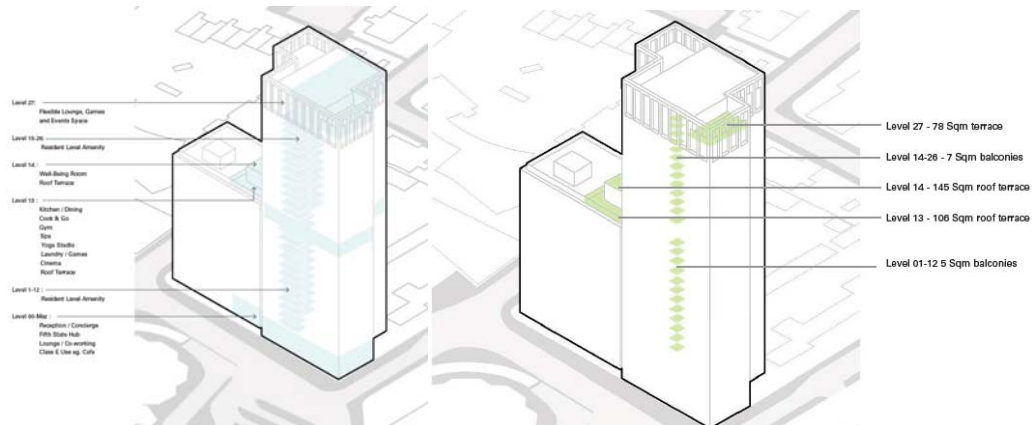


Image 6: Distribution of amenity in Tower Building A

Communal spaces	Size (sqm)
Residents Hub and reception	293sqm
Co-working and mezzanine lounge	293sqm
Communal kitchen/dining on each level (total)	1,092sqm
Communal outdoor terrace on each level (total)	144sqm
Level 13 communal kitchen/dining	356sqm
Level 13 outdoor terrace	145sqm
Spa	47sqm
Gym	80sqm
Yoga/Studio	44sqm
Laundry and games	46sqm
Cinema	45sqm
Level 14 outdoor terrace	106sqm
Well-being room	77sqm
Lounge, games and event space	249sqm
Level 27 outdoor terrace	78sqm
Total	3,095sqm

Table 1: amount of different types of internal and external amenity

9.27 Each floor would therefore incorporate a communal amenity space for residents (with cooking and dining facilities as well as lounge space). These are intended to be more intimate spaces that smaller groups of residents can enjoy and to encourage interaction and sociability between neighbours on each individual floor. These areas are then complemented by larger communal spaces incorporating a range of different amenity functions (with a focus on cooking and dining as is directed by policy H16) provided at ground/mezzanine level, mid-way through the building on level 13/14 and at the top of the building on level 27. These spaces provide essential facilities such as the laundry as well as a variety of other types of social spaces and communal areas including a gym, co-working spaces, cinema and well-being room. The composition and function of these spaces have also been informed by research and questionnaires carried out by CRM and Fifth State for residents across the building to congregate, cook and interact together. Circulation spaces and corridor widths on each floor have been maximised where feasible to encourage social interaction and windows provided where possible to provide natural light. Officers consider the capacity of community spaces to accommodate residents at peak times has been adequately evidenced.

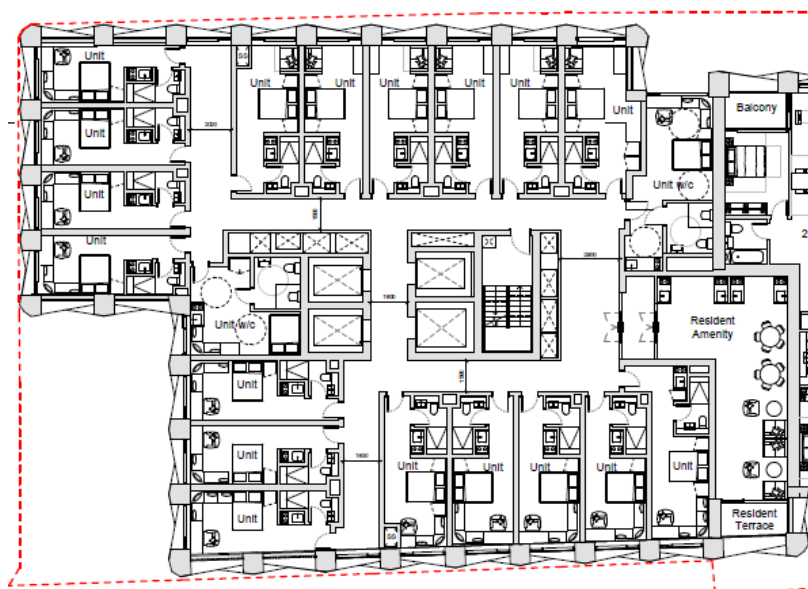


Image 7: typical shared living floor plan – levels 1-8

9.28 “Convenient access to a communal kitchen” is a key requirement of policy H16. To focus on catering facilities specifically, the scheme would provide 1,448sqm of communal catering facilities with 126 communal cooking stations (110 providing both a hob and oven), equating to 2.9sqm per person (note this does not include the kitchenette facilities within each room or the public café at ground floor level which will also provide a food and beverage option) in a variety of different dining options including shared kitchens on the floors throughout the building, larger centralised kitchen spaces and hireable banqueting rooms and cooking/dining areas. For comparison against a consented scheme, table 2 below sets out the scheme compared to the College Tower shared living scheme. The applicant has done a lot of work on the catering capacity of the scheme and it has been increased during the course of the application. Whilst 25% of occupants are able to cook independently at any one time, this must be considered in the context of not all occupants needing to cook at the same time, occupiers eating out (or in the café) and the ability to use a kitchenette in their own rooms. The applicant has evidenced with calculations that there are enough covers to accommodate all residents in the catering spaces at peak times, subject to

staggered use throughout the day. For example, all residents would be able to cook and eat their evening meal in the communal spaces by staggering use into 6 x 45 minute blocks over the peak evening time, with 83 residents cooking and eating in each block. Convenient access to the communal kitchens has been demonstrated through analysis of lift capacities and maximum travel times for residents to catering facilities (noting also that travel times for residents from their unit to the communal spaces on their floor would be minimal).

9.29 In terms of external amenity spaces (which is a policy H16 requirement, although not a prescriptive amount), the communal amenity space on each floor would have a southern outlook with an outdoor balcony. In addition, there are three larger terraces providing external amenity space at levels 13, 14 and 27 directly adjoining the internal communal amenity areas. This is considered to be of acceptable quality and meet the policy requirement objective.

9.30 In terms of the overall amounts of amenity, as discussed above the applicants have utilised input from both Studio Weave and CRM and their experience with shared living and operation of managed buildings as well as a comparison of the amount of amenity space provided within other shared living developments to justify the overall amount and level per person. This includes comparison with the College Tower shared living scheme consented in October 2020. It should be noted that the approach to provision of communal amenity space is distinct from the College Tower shared living scheme. The main difference is the provision within the Citylink House proposed scheme for amenity spaces (including catering) spread throughout the building, as opposed to solely at the top and bottom of the tower as was consented in the College Tower development. This case differs in that the potential future operators of the building (Fifth State and CRM) are on board at application stage and are putting the proposals forward, taking a different approach based on their own research and knowledge and living experience that they want to deliver for residents. Officers are supportive in principle of this provision of a different shared living offer given the relative close proximity of the two schemes in the Borough, and particularly that this scheme provides proportionally more communal amenity space for future residents, as represented below:

	Citylink House scheme (498 units)	College Road scheme (817 units)
Total communal cooking/dining area per person	2.9sqm	1.7sqm
Total communal cooking/dining area in sqm	1,448sqm	1,325sqm
Cooking capacity - total number of kitchen stations	110	130
Dining capacity - total number of dining seats	330 seats (equating to 1.5 per person)	363 seats (equating to 0.4 per person)
Total communal external amenity space per person	0.9sqm	0.7sqm

Total amount of communal amenity space (internal and external)	3,095sqm (equating to 6.25sqm per person)	3,016sqm (equating to 3.7sqm per person)
--	---	--

Table 2: amenity space comparisons with College Tower scheme

9.31 Notwithstanding the above, given shared living is a relatively new housing typology with limited examples in operation presently, some reservations remain as to the adequacy of the amenity spaces provided, including the variety and arrangement of spaces in terms of supporting a diverse and mixed community in future, embedded in Croydon as a place. This is why the quality of the management plan for the building (as required by policy H16 of the London Plan) setting out the full picture of the use and day to day functioning of the development will be critical to ensure the future success of the scheme and that it operates as intended as a shared living scheme. Whilst an initial management plan has been provided with the application, officers consider it necessary for an updated management plan to be submitted prior to occupation to ensure it is fit for purpose at that time (secured through the s.106 agreement). This should also finalise the uses of each amenity area within the building, to ensure that a variety of uses (with predominant focus on cooking and dining as directed by the policy) is being provided for residents' needs. Whilst Fifth State and CRM will potentially be the future operators in partnership, final confirmation of the future building operator will be secured through the s.106 agreement.

9.32 Overall, in the absence of space or quality standards for this typology, officers are satisfied that the location, size and arrangement of the communal spaces strike the appropriate balance between future occupier amenity and management/maintenance pressures for the future operator. In terms of location, officers see this spread of amenity throughout the building as a benefit to the scheme. Spaces on each floor would minimise travel times and offer convenience for residents when they are wanting to cook/dine throughout the day, as well as offering both smaller informal spaces to socialise with neighbours on their floor and larger centralised areas promoting formation of a community across the whole building. Further to engagement with the GLA and the LPA the applicant has provided additional kitchen stations and further analysis of capacity of the amenity spaces to cater for the amount of future occupants. The quality of the shared living accommodation is considered acceptable, subject to compliance with the management plan.

Other H16 requirements

9.33 The scheme is of good quality and design as covered above and contributes to mixed and inclusive neighbourhoods. The site is located in an area well connected to local services and employment by walking, cycling and public transport and its design does not contribute to car dependency. The proposed number of units per core (20) would be high, but given that shared living is not C3 Use Class accommodation (the standards set by the GLA, generally 8 per core, would therefore not apply) and the development has a fire safety strategy taking into account this number of units (covered below) and fire risk management strategies. Floor to ceiling heights would be appropriate, providing adequate standards in terms of ventilation and overheating. A concierge, along with bedding and room cleaning facilities are to be provided for residents, which is to be secured in the management plan.

9.34 The scheme would be under single management (secured through conditions and s.106 agreement) and the shared living units would be for rent with minimum tenancy lengths of no less than 3 months (secured through s.106 agreement). A management

plan was submitted with the application and securing Fifth State and CRM as the manager and operator is required within the s.106 agreement, as well as provision for detail on the finalised management plan and operation of the accommodation to be required prior to occupation as discussed above.

- 9.35 The overall internal amenity for the shared living units when combining both the floorspace of the units and the communal space averages out as 28.3sqm per person across the whole building. This compares favourably with the Nationally Described Space Standards (NDSS) requirement; with the exception of 1 bedroom homes that demand 37sqm and 39sqm per person, this exceeds the space per person from 2 bedroom homes and larger (25sqm per person for a 1B2P and 20.3sqm for a 2B3P).
- 9.36 Whilst officers are satisfied that the accommodation provided would constitute shared living to an appropriate standard, given this is a new typology the applicant has provided layout plans to show how the floorplates could be converted to C3 residential flats. This is a matter which was raised by Members at pre-application stage. Whilst a conversion would require planning permission, the applicants have demonstrated that the layout could be changed into NDSS compliant C3 Use Class flats without having to re-configure or re-service the entire building. This added safeguard is supported.



Image 8: potential C3 Use Class conversion of Tower A floorplate

- 9.37 The applicant has provided a strategy for operation of the building in a COVID-19 scenario, which was also a query raised by Members at pre-application stage. Dedicated co-working areas and more informal opportunities for desk based working are proposed within the scheme which would support increased levels of working from home if mandated. It has been demonstrated that social distancing on the main communal amenity floor (level 13) could be input if required, including one way systems through the corridors and 2m separation distances between facilities (for example in the gym and cooking areas) to maintain safe spacing. Access to communal areas can be controlled through an 'app', which can also show the number of people using an area at one time which would be useful for residents. Whilst these measures would inevitably reduce availability of facilities for residents in the short term, it is considered there is sufficient capacity built into the scheme to accommodate this, in addition to the facilities and floorspace provided within each resident's own unit.

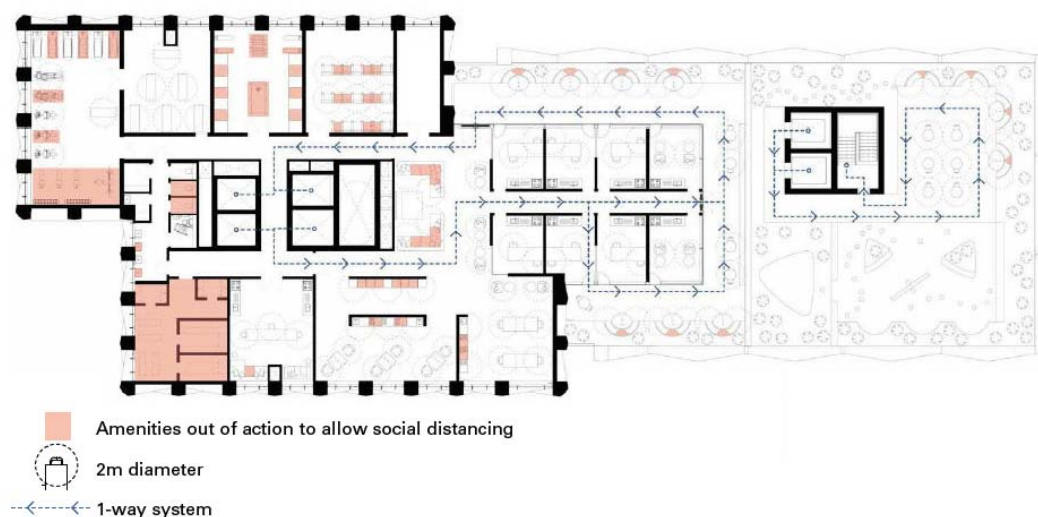


Image 9: Example of how the amenity floors of the building could operate in a COVID-19 scenario

C3 Use Class residential accommodation in Shoulder Building B

- 9.38 All of the proposed new units would comply with the internal dimensions required by the NDSS and would have acceptable layouts and room sizes. Each unit would benefit from an external balcony providing an area of private amenity space. The scheme has been designed to ensure accessibility and inclusivity, with level access and accessible lifts provided. The proposal would exceed the requirement of 10% of units (14 in total) to be wheelchair accessible M4(3) and all others can meet the requirements of M4(2), which is to be secured by condition.
- 9.39 External communal space and child playspace is limited to the roof garden at level 13, which would have a total area of 394sqm. 64sqm can be provided as child playspace. It is not feasible to provide any other external space due to the limited site footprint.
- 9.40 The proposal generates a requirement for 147.1sqm of playspace, of which 78sqm should be for under 5's. The 64sqm provided would be within the communal roof area as this is as close to the units as possible, and is the only feasible way this could be provided within a relatively constrained site. A condition is recommended to control the specific details. This leaves a shortfall of 83.1sqm overall, which cannot be accommodated on site (given the type of play equipment which would be required, and allowing for 330sqm of communal amenity space). The applicant has agreed to provide a financial contribution, based on the costs of equipping an area of approximately 83.1sqm with suitable equipment and including an allowance for future maintenance. Given the site constraints, along with the proximity to the Fair Field which is envisaged to incorporate some play elements, it is considered this is an acceptable approach in this instance to make up for the shortfall of on-site play equipment.

Designing out crime

- 9.41 Policy requires that development proposals should contribute to the minimisation of potential risks, and development should include measures to design out crime that, in proportion to the risk, deter terrorism, assist in the detection of terrorist activity and help defer its effects. The Croydon SPD No. 3: Designing for Community Safety sets out guidance for minimising risk, including maximising natural surveillance; creating spaces which foster a sense of ownership; activity levels; and management and maintenance provisions.

9.42 Engagement with the Metropolitan Police Designing out Crime officers has taken place during the course of the application. In response to concerns raised, particularly arising from the shared living element, amendments and a detailed response have been received which has addressed many of the queries raised. Illustrative plans have been provided incorporating potential crime prevention measures in the public realm e.g. gate, fencing and planting around the cycle lift on the eastern side of the building and gates to the rear parking area. Full consideration of these measures in terms of security but also implications for wind mitigation, retention of the valued trees on Addiscombe Grove and streetscene appearance will require further discussion and resolution post determination through condition. A condition is recommended to capture this and require the applicant to address these matters post determination, along with a requirement to continue engagement with the MPS prior to occupation and discuss Secured by Design accreditation.

Daylight and outlook for future occupiers

9.43 A daylight and sunlight assessment has been provided to assess the living conditions of future occupiers. See Appendix 1 for Daylight and Sunlight BRE Guidance terms.

Shared living

9.44 It must be noted that shared living as a sui-generis housing typology is not strictly subject to the guidelines for access to daylight and sunlight as traditional C3 Use Class homes. The units are defined as non-self-contained, and as such residents are not dependent on the unit for their sole living area and would utilise the communal internal and external areas as an extension to their home. Notwithstanding this, to ensure quality of accommodation, each shared living unit on the first floor (lowest residential floor) was tested for Average Daylight Factor (ADF) to understand daylight penetration into the rooms. Rooms above this were not tested on the assumption that the rooms on the lowest residential floor would represent the worst-case scenario, which is considered an appropriate approach. Testing for daylight is of particular importance given that there are north facing single aspect shared living homes adjacent to the NLA Tower. All shared living homes on the first floor would meet BRE standards for ADF, indicating acceptable levels of daylight would be achieved. Whilst the units have been tested as bedrooms (it is considered these should have been assessed as living rooms which have a higher standard), all units would achieve a minimum 2% ADF anyway exceeding the standards for a living room. This includes the resident level amenity space which would achieve 2.18% ADF which is important given this would be used as a kitchen and lounge area. Whilst there are some north facing shared living units and those which would face towards the NLA Tower and the Pocket Living scheme to the east, the daylighting into the units has been demonstrated to be acceptable.

C3 Use Class accommodation

9.45 In terms of the C3 Use Class units, generally the corner units and central unit on each floor are dual aspect. The south facing flats have unrestricted outlook, leaving 1 single aspect north facing unit on each floor (12 units in total out of 84, or 14% in total). As with the shared living units, each room on the first floor has been tested for ADF on the assumption that this represents the worst-case scenario. All rooms tested would meet the requirements for ADF, indicating adequate daylight penetration into the rooms. Those receiving the least daylight would be two east facing bedrooms facing the Pocket Living scheme, and a north facing bedroom which fronts onto a balcony. However all 3 bedrooms still exceed the 1% ADF target.



Image 10: C3 layout and rooms tested for daylight levels

9.46 Overall there are good levels of internal daylight demonstrated through the development, and during the course of application discussions the number of north facing units across the scheme has been minimised. It is considered that the daylight and sunlight levels afforded to future occupiers of this development would be acceptable.

9.47 Whilst outlook for the proposed units would generally be unrestricted to the south, some units would experience a more reduced outlook to the north and east due to the relationship with surrounding buildings. This is expected to a degree in an urban town centre location such as this and should not unduly restrict development. Where acceptable levels of daylight are achieved and the siting of the NLA Tower and Pocket building would only affect a proportion of units with adequate separation distances, the levels of outlook are considered to be acceptable for future occupiers.

Fire safety

9.48 Although fire safety is predominantly a building regulations issue, policy D12 of the London Plan 2021 requires developments to achieve the highest standards of fire safety for all building users. The policy sets out a number of requirements, with the submission of a Fire Statement (an independent fire strategy produced by a third party suitably qualified assessor) setting out how the development has been designed and will function to minimise fire risk. Discussion surrounding the fire safety proposals have taken place during the course of the application, with officers seeking to ensure this is suitably robust and tailored to this specific type of development whilst also acknowledging the role of Building Regulations in fire safety and that detailed design (in discussion with LFB) is yet to take place for some fire safety measures. Given the sui-generis use class of the shared living accommodation and lack of other precedents for large scale purpose built accommodation such as this, it has been acknowledged that a hybrid approach to fire risk management would be appropriate to support defend in place, phased or simultaneous evacuation of the building if necessary. The applicants have confirmed an evacuation alert system and PA/voice alarm system will be provided to facilitate this, and have confirmed stair widths have sufficient capacity if evacuation was required. This must be provided, with details how this will be

managed during operation of the building to be clarified at condition stage. The applicants have also committed to providing smoke ventilation within the common corridor which will clear any smoke which enters the corridor, which is welcomed. It is considered the submitted details are sufficient to address, at this stage, the development's fire safety implications from a planning perspective. To address some concerns with the location and management of the cooking facilities within the individual units (to ensure that, in the event of a fire, safe means of escape is provided given their siting adjacent to the exit) the applicants have committed to providing a hob suppression system in each unit (which would also be able to cut power to the cooking area in each unit) to mitigate this. This must be provided, along with the smoke ventilation system for the common corridors as specified to achieve the highest standards of fire safety in accordance with the London Plan policy requirements. The development should comply with the fire statement and addendum as an approved document, with a condition recommended to secure full details of fire safety measures once the next stage of design work is complete, including materials and construction methods, evacuation points and any requirements incorporated as a result of discussions with the London Fire Brigade (e.g. specific locations for fire appliance access points and wet riser outlet locations).

Affordable Housing, Mix and Density

Affordable housing

- 9.49 The CLP (2018) states that to deliver affordable Class C3 housing in the Borough on sites of ten or more dwellings, the Council will negotiate to achieve up to 50% affordable housing, subject to viability and will seek a 60:40 ratio between affordable rented homes and intermediate (including shared ownership) homes unless there is an agreement with a Registered Provider that a different tenure split is justified. The London Plan (2021) sets a strategic target of 50%, but allows lower provision to be provided dependent on whether it meets/exceeds certain thresholds, or when it has been viability tested. It should be noted that as the London Plan (2021) was adopted after the Croydon Local Plan (2018), where there is a policy difference, then the most recently adopted policy should take precedent.
- 9.50 Policy H6 of the London Plan (2021) requires developments to provide 30% as low cost rented homes, either as London Affordable Rent or Social rent, allocated according to need and for Londoners on low incomes, 30% as intermediate products which includes London Living Rent and London Shared Ownership, with the remaining 40% to be determined by the borough.
- 9.51 In terms of shared living, the above policies would not apply as the use class is sui-generis and not C3 Use Class. The only policy covering purpose-built shared living schemes is policy H16 of the London Plan (2021), which requires delivery of a cash in lieu contribution towards conventional C3 Use Class affordable housing. This is because C3 Use Class standards do not apply to shared living and a requirement of registered providers is for homes to meet the national space standards, which they do not. The policy directs that this should be sought either as an upfront cash in lieu payment to the Local Planning Authority (LPA), or by way of an in perpetuity annual payment to the LPA. In both cases the contribution provided is expected to be the equivalent of 35% of the units (to be provided at a discount of 50% of the market rent). This envisages the scenario that a scheme is entirely for shared living.

- 9.52 A key benefit of this scheme is that traditional affordable C3 Use Class residential accommodation can be delivered on site, as opposed to a cash in lieu payment towards off site delivery, which would be the case for a wholly shared living scheme. The 498 shared living units within the tower cannot be secured as affordable housing. However the entirety of Shoulder Building B (84 units) would be provided as C3 Use Class affordable housing, equating to 30.8% by habitable room across both towers (on the basis of one shared living unit equating to one habitable room). This would be entirely of intermediate tenure, split between 30% London Living Rent and 70% London Shared Ownership. The application was subject to a viability appraisal, which was scrutinised independently for the LPA. The results of the appraisal review and testing is that there would be a significant viability deficit, even with the 30.8% offered. It is also important to note that the developer has engaged with Registered Providers and Metropolitan Thames Valley Housing have confirmed their support for the scheme and the mix, which is to be encouraged.
- 9.53 The proposed affordable housing offer is therefore considered the maximum reasonable, providing 57 London Shared Ownership homes and 27 London Living Rent homes with a mix of sizes including family homes, alongside 498 homes for shared living, catering to a different need within the housing market suitable for this highly sustainable location. No additional affordable housing (in percentage or affordable rented terms) could be viably provided, and early stage and late stage review mechanisms are recommended for inclusion within the s.106 agreement to account for any potential uplift. Taking this into account, and that the delivery of on-site affordable housing in a shared living scheme is considered to be beneficial compared to the requirement solely for a financial contribution contained within policy H16, the level of affordable housing is accepted.

Mix of accommodation

- 9.54 Policy SP2.7 seeks to ensure that a choice of homes is available to address the borough's need for homes of different sizes and that this will be achieved by setting a strategic target for 30% of all new homes up to 2036 to have three or more bedrooms. Policy DM1.1 requires a minimum provision of homes designed with 3 or more bedrooms on sites of 10 or more dwellings. In central settings with high PTAL ratings, the requirement is 20% of units to have 3 bedrooms or more (a minimum of 5% in Retail Core Area of the Croydon Opportunity Area and 10% in 'New Town' and East Croydon as defined by the Opportunity Area Planning Framework). The exceptions to compliance with this policy as set out within DM1.1 is if there is agreement with an associated affordable housing provider that three or more bedroom dwellings are neither viable nor needed as part of the affordable housing element of any proposal.
- 9.55 The C3 Use Class accommodation comprises of 40 x 1b2p homes, 10 x 2b3p homes, 24 x 2b4p homes and 10 x 3b5p. Therefore 12% of the C3 Use Class residential units are three bedroom units, which would fall below the associated policy requirement. However in this particular case the applicant is working with an affordable housing provider, Metropolitan Thames Valley Housing, to deliver the affordable homes who have confirmed their support for the scheme including for the proposed unit mix in this location. It is considered this would meet the requirement of part (a) policy DM1.1. Additionally the site is on the very edge of the 'New Town' and East Croydon area as defined by the OAPF (where the requirement for three bedroom homes would be 10%) and the scheme has a significant viability deficit which could potentially be worsened with an associated reduction in affordable housing if further three bed units were required in the scheme. In this context, and that the scheme would still result in the

delivery of 10 good quality affordable three bedroom homes in a highly accessible location, it is considered the C3 Use Class housing mix can be supported.

- 9.56 As the shared living element is sui-generis Policy DM1.1 does not apply. The scheme would deliver a large number of high quality shared living units which are to be occupied by single persons. Overall, officers are satisfied with the unit mix provided within the scheme.

Townscape and Visual Impact

Massing and townscape

- 9.57 The proposed scheme is for a part 28, part 14 storey building in a stepped form. The approach to utilising the western half of the site for the 28 storey tower is considered appropriate, providing more relief from surrounding buildings including the NLA tower, reduced impact on adjoining occupiers and with direct views from East Croydon Station. This also fits with the general upward gradient in the heights of buildings from east to west as you move towards the taller cluster of buildings surrounding East Croydon Station as the below image shows.

Edge Area of the UAHF, as our site.



Image 11: contextual elevation looking north showing development east and west of the site

- 9.58 The massing of the building has been rigorously tested in terms of its townscape impact. Initial concerns were raised by officers regarding the height, in particular of the Shoulder Building B. Emerging schemes in the Edge Area surrounding the site are commonly defined by a tower and shoulder form with shoulder heights ranging from 6-9 storeys, which are generally successful in transitioning from the taller townscape scales surrounding East Croydon to the lower rise buildings to the south which range from 2-5 storeys. This also related to the perceived bulk of the building in north/south views and the potential for detracting from the slenderness of the taller tower. However, design work has taken place over the course of pre-application discussions to introduce a slipped 'Z-like' form to break up the bulk of the tower. Another key change has been a reduction in width of the shoulder block on the eastern side. This has helped reduce the visual bulk particularly in long views from the south where the edge of the NLA Tower is revealed and a more balanced overall width with the taller 28 storey element taking prominence is achieved. Whilst the height would be greater than the NLA Tower, the design of the crown has also been developed to become a more lightweight element retaining prominence of and contrast with the more solid form and landmark status of the NLA Tower in longer views. Balanced against the provision of affordable C3 Use Class housing within the shoulder block and acceptable impact on the microclimate surrounding the site, the massing is considered acceptable.



Image 12: CGI from Addiscombe Road looking south west showing proposed scheme

Elevational Design

9.59 The design approach is focussed on incorporating the Croydon context and mid-century heritage which is supported in principle. Particular inspiration has been taken from the faceted 3-dimensional form of the NLA tower and other post-war buildings in the town centre to create subtle woven forms within the façade which articulate a uniform grid, reflective of the internal layout arrangement. It is considered this approach works well on both a micro and macro scale in short and long range views.


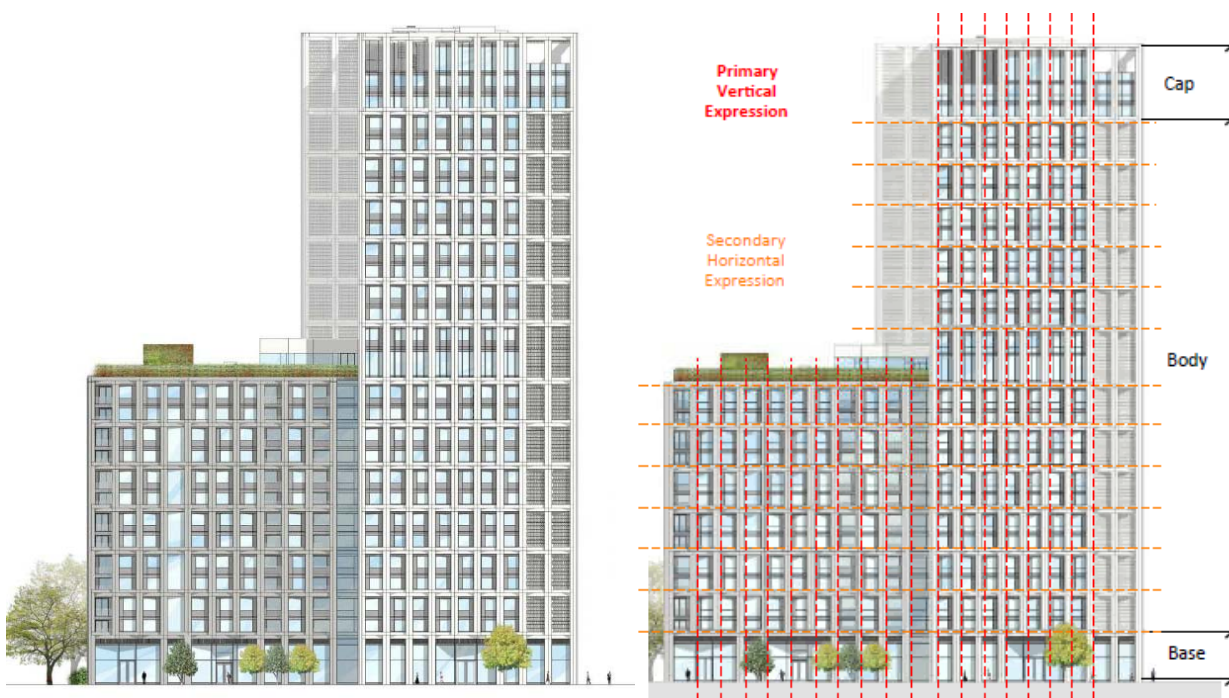


Image 13: typical bay showing weave design

9.60 Officers have worked extensively with the applicant to ensure the ‘weave’ is articulated robustly on the façade both in form and materiality, and is distinct from surrounding design approaches to give the building its own identity, particularly being in such close proximity to the NLA Tower. This has also been in response to feedback from the PRP and Members at the Pre-application Planning Committee presentation. This work has predominantly included testing of both horizontal and vertical weave patterns of differing size and thickness, use of colour and differing articulations of the building frame and corners. This has resulted in the current woven architectural approach, which officers consider to be of high quality. The design is considered to be successful in terms of achieving a highly detailed and sculptural façade with a strong identity that nods to Croydon heritage, whilst also being sensitive to the bold form and expression of the NLA Tower which it remains subservient to and does not seek to compete with.



Images 14 and 15: elevations showing composition and design rationale for both buildings

9.61 The proposal has a strong repetitive vertical appearance which serves to increase the slenderness of the taller tower element in particular. This is emphasised further by the proportions of the base, body and cap elements of the building as shown above. The two storey base of the building increases the presence of the building at ground floor level and reflects the scale of the tower above. The cap is a continuation of the grid pattern below with a more open lightweight form, incorporating a taller band around the top which comprises an amenity floor. Decorative geometric patterned pre-cast panels on parts of the façade are also utilised to articulate areas with no windows and integrate them with the rest of the building. The two towers are differentiated using the stepped orthogonal form and with a subtle change in material colour (white pre-cast concrete for the tower and grey pre-cast concrete for the shoulder) to give each its own identity whilst appearing as two conjoined forms. Overall officers consider the proposed elevational design to be appropriate. Given the complex nature of the weave pattern and the importance of this being achieved as shown to the overall success of the scheme, a robust set of conditions are recommended to secure key detailing, junctions, fenestration and finishes.

Materiality

- 9.62 The materiality is a palette comprising interlocking pre-cast concrete panels. This has been inspired by post-war architecture and chosen to successfully express the weaved form of the building whilst providing a clean and simplified appearance which does not compete with it. Given the intricate faceted nature of the façade, officers consider this to be acceptable material palette. However the particular tones, texture and quality of both pre-cast concrete types for each tower, coupled with the junction and fenestration detailing as referred to above, will be absolutely critical to successful delivery of the architectural approach. This will also be important with respect to the interaction and contrast with the NLA Tower, as it is important that the building remains respectful and subservient to it.
- 9.63 Officers have highlighted the importance of junction and fenestration detailing in dealing with rainwater effectively (particularly on the northern façade) to avoid the potential for undesirable staining in the recessed parts of the weave over time. Some alternative material testing (for example with terracotta) has been carried out by the applicant team which has demonstrated that concrete appears to be the best option to deliver the woven form on the façade. Drawings of initial sill detailing have also been provided by the applicant team which have given some degree of reassurance to officers, however a detailed set of conditions are recommended to continue this work post-determination.




Image 16: proposed materials

Layout and Public realm

- 9.64 An important element of the delivery of this scheme is the public realm adjacent to the site, given the building extends largely to the site boundaries (other than on the eastern side). This in particular relates to the northern footway, which will function as a busy pedestrian route between East Croydon station and the site, and the Pocket Living homes to the east of the site and others beyond, once occupied.
- 9.65 The applicant has committed as part of the development to infill the underused pedestrian underpass on Addiscombe Road (subject to formal approval under Section 247 of the TCPA (1990) which the applicant will need to pursue) including the removal of ramps on the corner of Altyre Road. This will make significant difference to the experience of the public realm in this area as well as facilitate greater volume and efficiency of pedestrian flows in, out and through the area. Other works on highways land include trees and planting (exact locations to be agreed at detailed design stage), as well as delivery of part of the cycle lane which runs to the north of the site (along Addiscombe Road) and raised table over Altyre Road (as envisaged in the Council's future Masterplan for the East Croydon area). During the course of the application, the width of the shoulder block was decreased to retain the three prominent trees to the east of the site, which has provided some relief on the Addiscombe Grove side as well

as retaining the trees which contribute positively to the visual amenity of the streetscene.



Image 17: proposed block plan

9.66 Within the applicant's site boundaries, trees and planters are proposed to the north of the building including some seating and cycle stands. Whilst this is developing in a positive manner and the inclusion of these elements is principally acceptable with a minimum pavement width of 2.4m currently proposed, officers have stressed the importance of and have challenged the applicants to make the northern footway route as wide and visually accessible as possible for a high quality route experiencing high future footfall, and making this as active as possible to ease access through and improve legibility. This is important given the introduction of the future cycle lane adjacent to the path to ensure pedestrians of all abilities can use the footway safely and efficiently. Work on this should continue at condition stage, including consideration of the optimal location and size of trees in the public realm, location, form and size of the proposed planters and their relationship to the entrances, and the most suitable locations for the seating and cycle stands. This is to ensure that these elements contribute positively to the public realm rather than limit use of it.

9.67 To support the functioning of the public realm, a double height space and active frontages are being implemented with a community/educational use proposed at the eastern end of the building. A public café use is proposed to the western end of the building, providing public access into the building. Further discussions regarding the specific end users of the units will be held during condition discharge to ensure they are appropriate. Public access to rooftop level once a year is further being secured through the s.106 agreement to maximise public benefit and comply with our tall building policy. In addition, the entrance lobby and residents hub are located to the centre for maximum activation along the whole route.

9.68 There is good potential for a significant piece(s) of public art to be incorporated at the base of the building, where the applicant is proposing to deliver it. This will help to elevate and activate the double height base of the building which will become a key part of a busy pedestrianised route, plus also creates an opportunity to provide a sense

of place and further root the building into its locale in Croydon. Whilst the base has been identified as the most impactful location for art to be incorporated, the actual location or type of intervention to be provided is yet to be determined to allow this to be developed into a detailed brief with input from officers post-determination. However the expectation is that this will incorporate the entirety of the base (as defined by the applicant in their documentation). The public art proposals will require an in-depth selection process and for the applicant to write a public art strategy and implementation plan, before tendering to a selection of artists based on the criteria set. Officers request they are able to participate within this process and review final designs and samples of the selected artist. The lighting will have to work with and compliment all elements of the architectural expression and will be developed in collaboration with the emerging designs. Conditions are recommended accordingly, in addition to a suitable budget for the works being secured within the s.106 agreement.

9.69 Policy D4 of London Plan requires proposals to be thoroughly scrutinised for design quality, particularly tall buildings. Whilst the proposed density of the development is high, it is considered that robust scrutiny of the design has taken place both at officer level and also from being reviewed twice by the Place Review Panel. As set out above, amendments and additional information have been incorporated as a result. In addition to this, given the importance of the architectural approach being executed successfully and remaining compliant with policy D4, officers are recommending the ongoing involvement of the current scheme architects, to be secured through the s.106 agreement.

Heritage

9.70 The Planning (Listed Buildings and Conservation Areas) Act 1990 requires (at section 66) with respect to listed buildings, that special regard is paid to the desirability of preserving the building or its setting or any features of special architectural or historic interest which it possess. With regard to conservation areas (at section 72), it requires special attention to be paid to the desirability of preserving or enhancing their character or appearance.

9.71 The NPPF places strong emphasis on the desirability of sustaining and enhancing the significance of heritage assets, and affords great weight to the asset's conservation. It states that:

“great weight should be given to the asset’s conservation (and the more important the asset, the greater the weight should be)... irrespective of whether any potential harm amounts to substantial harm, total loss or less than substantial harm”

9.72 Any harm to a designated heritage asset, including from development within its setting requires “clear and convincing justification”, with less than substantial harm weighed against the public benefits delivered by the proposed development.

9.73 With regard to non-designated heritage assets, paragraph 203 of the NPPF states that:

“the effect of an application on the significance of a non-designated heritage asset should be taken into account in determining the application. In weighing...applications that directly or indirectly affect non-designated heritage assets, a balanced judgement will be required having regard to the scale of any harm or loss and the significance of the heritage asset.”

- 9.74 Policy DM18 of the Local Plan permits development affecting heritage assets where the significance of the asset is preserved or enhanced. Policy SP4 requires developments to respect and enhance heritage assets, and Policy DM15 permits tall buildings which relate positively to nearby heritage assets.
- 9.75 The setting of a building is defined as ‘the surroundings in which a heritage asset is experienced’ in the glossary to the NPPF. “It’s extent is not fixed and may change as the asset and its surrounding evolve. Elements of a setting may make a positive or negative contribution to the significance of an asset, may affect the ability to appreciate that significance of may be neutral.”
- 9.76 The site is not within a Conservation Area (CA) and there are no statutorily designated heritage assets either on or immediately adjacent to the site. The site does however most notably lie adjacent to a Locally Listed Building, the NLA Tower, and in the vicinity of the Locally Designated View from North End looking east. Central Croydon Conservation Area, the East India Estate Conservation Area and Chatworsyth Road Conservation Area are located some distance away to the west, east and south-west of the site respectively. The development will be visible in the setting of these and some other nearby heritage assets due to its height and form.
- 9.77 A detailed Townscape, Heritage and Visual Impact Assessment was submitted as part of the application. This assesses the impacts of the proposal on a range of nearby heritage assets, accompanied by views. Officers have also undertaken their own assessment of the impacts which are considered in more detail below.
- 9.78 The heritage asset most impacted is the Locally Listed Building, the NLA Tower, to the north of the site across Addiscombe Road which was built in 1970 to a design by Richard Seifert. This building is significant piece of mid-20th century architecture which forms an important part of the development of Croydon at this time. Whilst the building itself would not be impacted by the development, the proposal would impact on its setting which has been carefully assessed by officers. Local Designated Views of the NLA Tower exist from the Central Croydon CA from the west, and from the East India Estate CA from the east.



Images 18 and 19: View from Central Croydon Conservation Area – existing and proposed

- 9.79 From the Central Croydon CA (shown above), the proposed building would sit outside of the designated view and would be entirely obscured beyond the towers of 101 George Street (Ten Degrees). The proposal would therefore have no impact on this view, the setting of the CA or the NLA Tower in this context.




Images 20 and 21: View from East India Estate Conservation Area – existing and proposed

9.80 From the East India Estate CA (shown in the image above), the proposal would be partially visible in this designated view towards the town centre. However the appreciation of the setting of the Locally Listed NLA Tower would not be impacted upon from this viewing corridor, and the proposed building would sit in the foreground of the towers of 101 George Street behind it which are already visible from this vantage point. 101 George Street is set slightly apart from the proposal to the south in this view and is clearly taller, setting the context which the proposed building would be seen within. Taking this into account, it is considered there would be a minor visual townscape impact on the setting of the East India Estate CA which would have an overall neutral impact. There would not be an impact on the setting or landmark status of the NLA Tower from this view.

9.81 The proposal has limited visibility from the north end of Chatsworth Road but can be seen in some longer views from the southern end of Chatsworth Road Conservation Area. It would be seen from there in the context of other built form surrounding East Croydon Station, including Altitude Apartments tower. This would also be considered an overall neutral impact on the setting.




Image 22: Proposed view from the north east along Cherry Orchard Road



Images 23 and 24: Existing and proposed view from the north of the site along Cherry Orchard Road

9.82 The building would most be experienced in the setting of the NLA Tower in views from the north and south. The building can be seen beyond the NLA Tower in views travelling north to south along Cherry Orchard Road (as in the images above) where the buildings would coalesce from some angles, breaking its silhouette to the right, and the proposed height would appear equal to or extend above the NLA Tower in some views further to the south. It is noted this will have some negative impact on the setting of the NLA Tower. However the proposal would form part of an emerging context of tall buildings surrounding the NLA Tower which it would be, and is already seen in the context of. Viewed from street level, the height of the proposal and its complementary and relatively calm façade (alongside the lightweight open nature of the crown) would sit in the backdrop of the NLA Tower and its strong geometric form and silhouette which is still clearly visible against the sky and on the left hand side. None of the views (north or south) of the NLA Tower are designated or are where it is most clearly seen and experienced as a landmark from street level, for example from North End or from outside East Croydon Station. In this context, it is considered that there would some harm to the setting of the NLA Tower as a non-designated heritage asset. The balancing of this harm is discussed below.



Images 25 and 26: Existing and proposed views from the south along Addiscombe Grove

9.83 The view of the NLA Tower would also be impacted upon in views from the south looking north along Addiscombe Grove (image above). The proposed building and the height of the shoulder block would partially obscure the middle section of the NLA Tower. The tower element would sit adjacent to it but at the same time would be distinctly separate, retaining a clear sky gap where the form of the NLA can be seen. During the course of the application, the width of the shoulder block was reduced which allowed the prominent street fronting trees to be retained, but also allowed more of the NLA silhouette to be revealed on the right side of this view. Whilst it is acknowledged the shoulder block particularly would result in some harmful impact to the setting of this

heritage asset by partly obscuring it in this view, the amendments during the application have mitigated this to some extent and the top of the NLA Tower would still be prominent and retain its significance, visible in the context of the variety of surrounding development in the foreground. It should also be noted that this view is not designated for its townscape or heritage significance. It is considered, taking into account the above, that there would be some harm to the setting of the NLA Tower which is concluded on below.

Conclusion on harm

- 9.84 No direct harm to the fabric of any designated heritage assets would occur as a result of the proposal. It is considered the proposed development would have a neutral impact on the designated heritage assets in the site vicinity; the settings of nearby CAs, and in the Locally Designated Views as discussed above. The building would either be invisible from the setting of all surrounding listed buildings or would appear consistent with the cluster of other tall buildings surrounding East Croydon station without a noticeable differential impact. It is considered the statutory tests for preservation of designated heritage assets would be met and there is no need to weigh the harm against public benefits.
- 9.85 As no overall harm has been identified to heritage assets the provision of paragraph 202 of the NPPF to weigh any harm against the public benefits of the scheme is not enacted. However, for the avoidance of doubt the development does deliver a number of public benefits, including housing provision, a quantity of which would be for affordable housing delivered on site including wheelchair accessible homes, an improved public realm, including the infill of the pedestrian subway, cycle path to the north of the site and a raised table crossing to the north west of the site.
- 9.86 There would be some harm to the setting of the NLA Tower. Locally Listed Buildings are non-designated heritage assets and their setting is not statutorily protected nor is their setting a designated or non-designated heritage asset. Setting of Locally Listed Buildings is protected within the CLP (2018), but whilst there would be some harm this would not be significant and on the lower end of the scale, with the threshold to be applied to such a test lower than if the building had a statutory designation. Amendments made during the course of the pre-application discussions and application have improved the design, with specific consideration towards ensuring subservience to the landmark status of the NLA Tower. The proposed public realm works including the underpass removal and introduction of planting would deliver some improvements to its setting at street level. As per requirements of the NPPF, making a balanced judgement as to the scale of harm and the significance of the asset, the impact is considered to be acceptable.
- 9.87 The planning application site lies in an area of archaeological interest. Historic England have advised that required archaeological investigations should be imposed by condition, which are recommended.

Trees and ecology

- 9.88 There are 7 trees within and surrounding the site of good quality (rated category A and B). This includes a Category B sycamore tree in the neighbouring site to the south, which is proposed to be retained with protection measures specified for during construction. It should be noted that there is a historic TPO covering the site (No.25 of 1980), which was imposed prior to Citylink House being built. The only tree remaining of relevance appears to be this Category B sycamore tree, which is being retained and

protected as part of the scheme in any case. This has been discussed with the tree officer who is in agreement and raises no objection.

- 9.89 Most notably visible from the streetscene are 6 prominent mature London Plane trees around the eastern and southern side of the site, which contribute to visual amenity of the area. The 3 southern trees outside the site are proposed to be retained, with protection measures specified in the submitted arboricultural report. The 3 trees on the eastern side were originally proposed to be removed. However, during the course of pre-application discussions and in response to comments from officers and Members at pre-application stage, the applicants have sought to retain these 3 existing trees. This has involved stepping back the eastern edge of the building by approximately 3.5m in line with the existing building (and the eastern wall of the basement level by a further metre to accommodate root spread).
- 9.90 Whilst this move was welcomed, officers have worked with the applicants to achieve a sufficient level of detail on construction methodology for the building and its basement due to the close relationship with the trees, to ensure they are not damaged during the construction process and can survive in the future adjacent to the development. This has included submission of a detailed arboricultural method statement providing details of basement dig area, retaining walls, type and location of building foundations and piling and details of the proposed cantilever section to ensure this is feasible. These measures are considered acceptable to ensure the trees can be retained. These documents are recommended to be conditioned to be complied with, including that the LPA receive copies of the arboricultural supervision visits as specified within the documentation to ensure works are carried out in accordance. The tree officer has reviewed this information and raise no objection.
- 9.91 In addition to retaining the trees on and adjacent to the site as above, there is planting proposed within the public realm to provide further opportunity for greening. This is currently proposed as 5 trees and some large planters in the public realm to the north of the building and a planter and tree to the west of the building (final locations subject to detailed design at condition and s.278 stage), plus other areas of planting surrounding the eastern and western ends of the building. There would therefore be an uplift of tree planting on site to contribute to softening of the appearance of the development and integrating it into its surrounds at ground level which is considered beneficial to the amenity of the area around the site.
- 9.92 Urban greening calculations have been carried out in accordance with policy G5 of the London Plan (2021), demonstrating the site achieves a score of 0.46 made up of the landscaping proposed at ground floor, terrace and roof levels. This includes biodiverse and intensive green roofs, as well as tree planting and climbers. The policy recommends a target score of 0.4 for developments that are predominantly residential, which the scheme would achieve in compliance with this policy.
- 9.93 The NPPF and London Plan policy G6 requires that any development seeks to provide biodiversity net gain. The submitted ecological appraisal shows the site currently has low biodiversity value and as such there are opportunities to achieve this through enhancement measures. This is met with planting (tree planting on roofs with understorey shrubs, herbaceous ground cover and bulbs, biodiverse roofs including a wild flower meadow and habitat features) and habitat creation for birds, bats and insects incorporated into the landscape through log piles and clearings, bird houses, native wildflowers and hibernaculum. Full details of specific measures and their

locations are recommended to be secured through ecological and landscaping conditions, including design of a wildlife sensitive lighting scheme.

Residential Amenity of Neighbours

Outlook and privacy

- 9.94 In terms of outlook and privacy, the most critical relationships to consider are the residential properties to the south and the future occupiers of the nearly completed 28-30 Addiscombe Grove (Pocket) to the east. Properties to the south generally have east/west facing front and rear windows which provide their main outlook so would not have a direct window to window relationship with the proposed dwellings. The two buildings immediately to the south do have windows facing towards the site. Planning history suggests the nearest north facing windows on Harrington Court immediately to the south are non-habitable rooms, with main outlook towards Altyre Road and to the east. 17 Addiscombe Grove (Carnoustie Court) also has windows facing towards the site but the planning history suggests these are secondary windows with main outlook towards Addiscombe Grove and to the west. The nearest buildings which do have a direct window to window relationship would be the northern façade of Harrington Court which faces the site, in excess of 40m from the south facing façade. This would be sufficient to ensure no significant overlooking would ensue. There could be some perception of overlooking from rear amenity spaces (and potentially rear windows) of properties to the south but given these are generally communal amenity spaces with separation distance from the façade, and given the current dense relationships it is not considered this would cause significant harm to amenity. There would be approximately an 18m separation distance to the 28-30 Addiscombe Grove flats which is considered to be provide occupiers with sufficient levels of privacy.
- 9.95 2-8 Altyre Road, an office building, is located to the west of the site. There is currently no consent to develop this site but the proposed scheme would not prejudice this happening in future, with separation distances of approximately 26m between the building facades as proposed.
- 9.96 Overall, given the density of the surrounding built form and closely related development in a central location it is expected that there will be a degree of mutual overlooking and visual impact for occupiers, so is acceptable.

Daylight and Sunlight Impacts

- 9.97 Policy DM10.6 states that the Council will not support development proposals which would have adverse effects on the amenities of adjoining or nearby properties or have an unacceptable impact on the surrounding area. This can include a loss of privacy, daylight, sunlight, outlook or an increased sense of enclosure. There are a number of buildings surrounding the site requiring consideration in terms of daylight/sunlight impact. This is endorsed in D9 of the London Plan 2021.

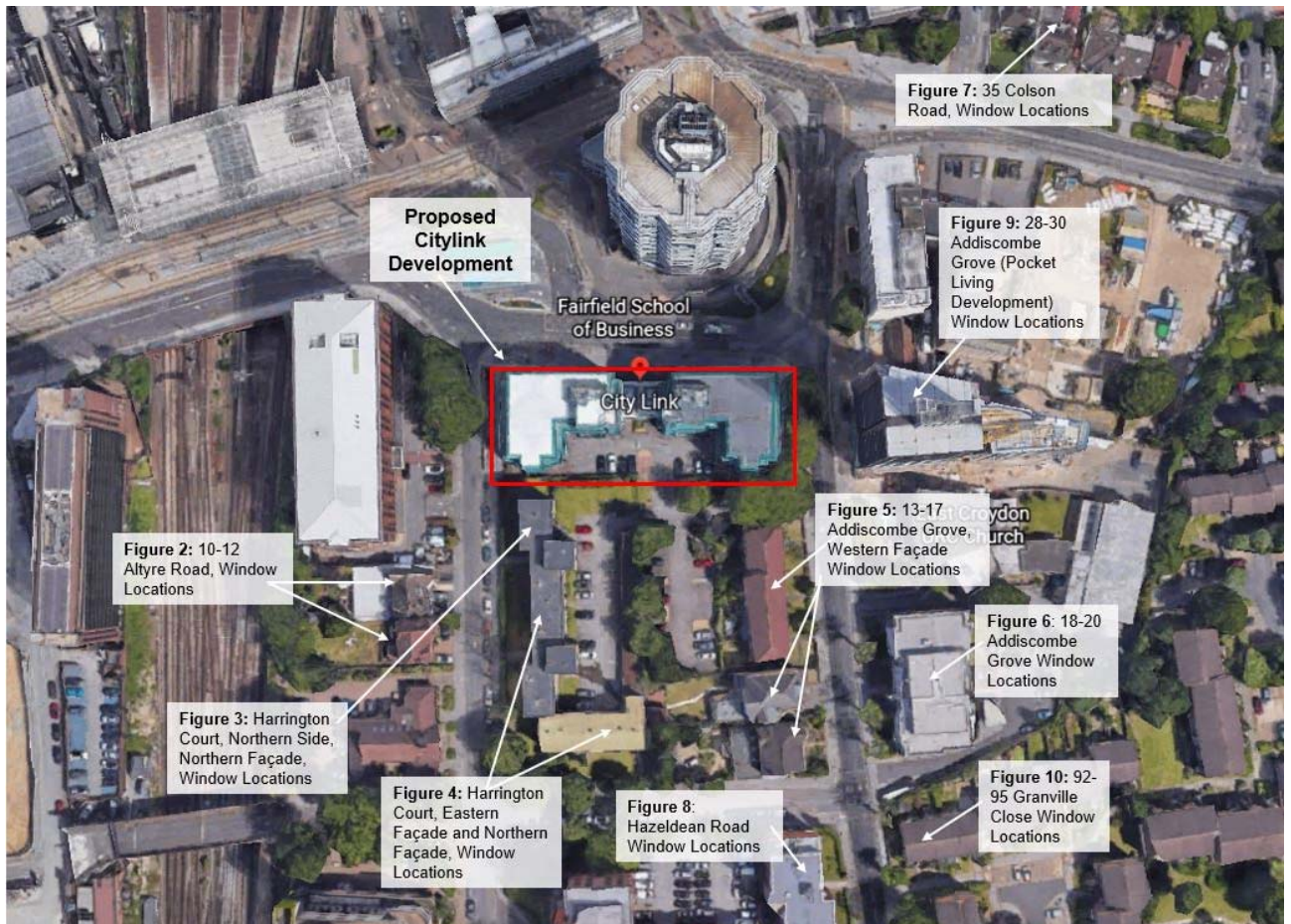


Image 27: surrounding properties assessed for light

9.98 A daylight and sunlight assessment has been provided with the application, assessing the development's impacts on existing and future residents. Daylight impacts on the relevant neighbouring buildings have been assessed with tests for Vertical Sky Component (VSC), and then Daylight Distribution (DD) and Average Daylight Factor (ADF) tests have been utilised where windows have not achieved BRE compliant VSC values to give a further indication of the daylight impact experienced. The daylight impacts have been assessed in comparison to the existing Citylink House building on the site. This is in general considered an acceptable approach.

9.99 Due to the fact that the facades of existing nearby properties with windows potentially impacted by the development are not within 90 degrees due south to the property, no assessment of sunlight at existing properties adjacent to the proposed development has been carried out. This accords with BRE guidance for assessing sunlight availability.

9.100 To clarify, guidance suggests that if the VSC percentage difference is less than 27% and less than 0.8 times its former value then there would be an adverse effect. However, the BRE guidance allows alternative target values and an appropriate degree of flexibility particularly to higher density development, especially in opportunity areas, town centres, large sites and accessible location. It is considered this is the case here and that the BRE standards should be applied flexibly in these circumstances.

Harrington Court

9.101 Harrington Court is a 5 storey block of 57 flats to the south of the development. The VSC results show that out of the 72 windows assessed, 60 (83%) would fully comply with BRE standards. The remaining 17% constitutes 12 windows. 3 of these are in the

eastern façade of the end of the block closest to the site, which would generally experience losses between 20-26% compared to the existing situation which would be classified as a minor adverse impact. Whilst this is noted, the planning history for the building suggests these windows serve kitchens/bathrooms which are not generally considered to be habitable rooms. These windows have also then been assessed for DD to provide a further indicator of daylight availability to which they all meet BRE guidelines. This indicates a minor daylight impact to these windows.

9.102 Windows in a northern façade facing the proposal site would experience greater impacts. 9 out of 12 windows (75%) would not achieve BRE standards for VSC, with 5 windows experiencing reduction ratio of 30-35% which would be classified as a moderate adverse impact (the remaining 4 windows would receive more daylight experiencing a minor impact). As in the eastern façade, these windows have then been tested for DD where 1 remaining window would marginally fail the BRE standards for this test (reduction ratio of 22%). This is a ground floor window in the northern façade which appears to serve a kitchen. This room would however achieve BRE compliant ADF levels, which again has been used here to give another perspective on daylight levels. Whilst it is noted this room would clearly experience noticeable daylight impacts as a result of the development, the results indicate that an adequate amount would remain allowing it to be used for its intended purpose as a kitchen.

9.103 Overall it is considered the impact to this building would be defined as moderate adverse, taking into account the proportion of rooms affected and the extent to which daylight will be lost. The location of these windows facing directly north towards the development and existing poor access to daylight must be noted (the existing VSC for all the windows which fail is already below 27%), being a 4 storey building directly adjoining a deep 5 storey block extending to the north. Taking this into account including the relationship to the existing Citylink House in this relatively dense urban location, the impact is considered to be acceptable.

28-30 Addiscombe Grove

9.104 28-30 Addiscombe Grove is a part 9, part 21 storey residential tower located to the east of the site across Addiscombe Grove. The building is currently under construction and not yet occupied. The impact on daylight/sunlight has been tested for these units with outlook on the west facing elevations towards the site, which comprise a mix of bedrooms and living areas.

9.105 17 windows out of 76 windows (22%) would fail to meet BRE targets for VSC with the existing site as a comparison. These windows are all on upper floors facing the site experiencing reduction ratios of 20-28%, which would be as a result of the increased height of development on the proposal site compared with Citylink House as existing. Of these windows, 5 on the fifth and sixth floors would experience a greater impact failing to pass the 0.8 ratio criteria for DD (worst reduction ratio would be 0.64 or 36% which would be a moderate adverse impact). 4 of these rooms are bedrooms (where daylight is less important) and the other window serves a dual aspect living room/kitchen/dining room. These rooms would all achieve BRE compliant ADF levels.

9.106 It is considered the transgressions from the existing scenario would overall result in a moderate adverse daylight impact on the occupiers of these units, accounting for the proportion of windows affected and the degree to which their daylight would be impacted. Given the existing close relationship between 28-30 Addiscombe Grove and the buildings surrounding it to the north and east including the application site, plus the nature of the rooms/units most affected (bedrooms and dual aspect 1b1p units with

generally open southern aspect) it is considered the moderate failures would be acceptable.

12 Altyre Road

9.107 12 Altyre Road is a residential property located to the south. In carrying out the assessment, the internal layouts are unknown, but all rooms have been assumed to be habitable as a worst case scenario. This is considered to be an acceptable approach. For the VSC test, 12 windows to the rear were analysed for daylight impact, and one window was not compliant with BRE guidelines - W5 on the ground floor (facing the site in a bay window). However, this window would already fail to meet acceptable VSC levels (already below 27%) as existing given its siting and surrounding development and the ratio would be 0.73, equating to a fairly marginal failure. When tested for daylight distribution, this window would pass the NSL test. Whilst this is considered to equate to a minor adverse impact, given that only one window would be most affected and that there are likely two other windows serving the same room which would achieve BRE compliant VSC, the impact is considered to be acceptable.

15 Addiscombe Grove

9.108 This is a 3 storey flatted building known as 'Spring Apartments' on the western side of Addiscombe Grove, comprising of 8 units. 12 windows were tested in the rear of the building which could potentially be affected. One window failed to meet BRE guidance for VSC. Whilst the daylight reduction would be 38% which would be classed as a moderate adverse impact, this is a rear west facing window in a ground floor projection which serves one bedroom in one of the flats. The ground floor projection is closest to the eastern 4 storey flank of Harrington Court to the west which inevitably already has some impact on daylight access. This window comfortably achieves standards for DD with only a very marginal reduction compared with the existing situation. The impact on this building overall is therefore considered acceptable.

17 Addiscombe Grove (Carnoustie Court)

This is a 3 storey flatted block to the south east of the site with west facing rear windows. 4 windows nearest the development at first and second floor level closest to the development would fail to meet BRE guidance for VSC, but it should be noted these would constitute a very marginal failure (20% reduction) and would almost be negligible. Following from that these windows all passed the tests for daylight distribution indicating an adequate level of daylight would be achieved. Given the proportion of windows affected and the extent to which they are affected, it is considered the impact on this building would be minor adverse at worst.

Daylight and sunlight conclusions

9.109 All other properties tested (18-20 Addiscombe Grove, 35 Colson Road, Longitude apartments, 92-95 Granville Close) would all achieve BRE compliant VSC rates compared with the existing situation, and as such have not been discussed in more detail above. The proposed development would clearly result in some daylight impacts for surrounding properties, most notably for occupiers of the southern-most block of Harrington Court and 28-30 Addiscombe Grove. In the vast majority of instances where impacts beyond BRE guidelines occur, the impact would be considered to be minor adverse in nature, with daylight levels already challenging in the location given the existing situation and relationship with surrounding buildings. It should be noted that daylight impacts for surrounding properties beyond BRE guidelines are inevitable in an urban context such as this. All windows would pass either VSC, NSL or ADF tests. Given the benefits proposed by this scheme (including the provision of affordable housing) the harm of these impacts are considered to be outweighed by these benefits.

As such the daylight and sunlight implications of the proposed development for surrounding properties are acceptable.

Microclimate

- 9.110 Paragraph 6.71 of the Croydon OAPF states that new buildings, in particular tall buildings, will need to demonstrate how they successfully mitigate impacts from micro-climate conditions on new and existing amenity spaces. In particular, new tall buildings in the COA will need to show how their designs do not have a negative impact on wind (downdrafts and wind tunnelling). This is endorsed in D9 of the London Plan 2021.
- 9.111 A wind tunnel assessment of the impact on the local microclimate has been undertaken. Given the number of consented and/or proposed developments in the vicinity of the site and to fully understand the implications of the scheme in conjunction with all surrounding built form, the wind testing covers a number of different scenarios. The amount and location of testing points was improved during the course of pre-application discussions following officer feedback, for example to include the bus stops and crossing points.
- 9.112 Modelling of the existing site identified no safety issues in terms of wind, and found that the environment was generally suitable for either intended pedestrian activities, including cyclist use, throughout the year. Initial testing at pre-application stage (of a former version of the scheme extending right to the eastern site boundary) of the proposed scheme within existing and proposed surrounds without mitigation measures identified exceedance of safety criteria during winter in some areas at ground floor level (predominantly around the eastern and western ends of the building) and some areas at roof level (the level 13 terrace). Exceedances of pedestrian comfort levels were also found during winter in thoroughfares, entrances, in the café seating area and on the roof terraces. This was attributed to winds funnelling between the proposed building and surrounding blocks and accelerating around the corners of the proposed building.
- 9.113 Discussions on the appropriate level, design and location of mitigation to combat this has taken place during the course of the pre-application and application. The current scheme proposes mitigation in the form of 2m continuous evergreen planting around the eastern end and corners of the building (the retention of the existing London Plane trees also contributing to mitigation) and 1.5m planting around the café, which would also have a canopy to ensure a comfortable seating environment throughout the year. Whilst the planting in terms of height and extent would be sizeable in this area of the public realm, wind conditions within and immediately surrounding the site would then meet the safety criteria and would in general achieve acceptable levels of comfort for pedestrian access to and passage through the site. Entrances along the northern side of the building would be recessed to enable appropriate standing environments in these areas. Mitigation has also been incorporated at roof level (levels 13, 14 and 27) in the form of large trees in planters, along with 1.5m high porous screens around the level 13 and 14 terraces. The amount and height of trees required at roof level would be substantial, and officers have sought further reassurance from the applicant as to whether this planting is achievable. A condition is recommended to secure detailed design of the layout and depth of the planters for all of the terraces to demonstrate that the trees of the size required can be planted and survive long term.
- 9.114 It is considered the design of the wind mitigation would ensure a sufficiently comfortable environment within the surrounds of the development. Implementation and maintenance of the wind mitigation is to be secured through the s.106 agreement, as

well as the detailed design of the tree pits, their management and specific details of planting and canopy to ensure establishment of and longevity of the mitigation measures to perform their function within the wider public realm and amenity spaces.

Highway Safety, Access and Parking

9.115 The site has a Public Transport Accessibility Level (PTAL) of 6b (on a scale of 0 – 6b, where 6b is the most accessible). The site therefore has an excellent level of accessibility to public transport links.

Car parking

9.116 The proposal is predominantly car-free, with the exception of the 3 dedicated disabled bays proposed to the rear which form the extent of the total vehicular parking provision. This level of provision is considered to be acceptable and given the location, would provide a satisfactory level for the wheelchair accessible units proposed. It is noted the London Plan requires a demonstration of disabled spaces for 10% of dwellings, in case these are needed at a later date. Any further provision cannot be achieved on site given the small site area, and any further excavation to provide additional sub-basements (if this was feasible) would impact significantly on scheme viability. There is an additional bay adjacent to the disabled spaces which could be utilised as an additional disabled parking space, however this is to be reserved for use as a short-stay delivery bay which is considered necessary to serve the shared living accommodation in particular. In any case, taking into account that the majority of units are for shared living and that this policy is applicable to C3 Use Class accommodation, it is not considered further parking provision is necessary in such an accessible location. This is supported by the London Plan which directs schemes for large scale shared living accommodation to be provided car free. In the context that the development can meet the 3% requirement for spaces for the C3 Use Class accommodation, the parking provision is considered appropriate. Resident's eligibility for parking permits would be restricted by the s.106 agreement and a Car Park Management Plan relating to the allocation and management of spaces would be secured through planning condition.

9.117 The parking spaces would be accessed using the existing vehicular access to the rear from Addiscombe Grove. This is considered appropriate in line with the existing arrangements for site access shared with the vehicular access to the parking area for Harrington Court, which operates safely at present. Visibility splays either side of the access can be achieved in line with standard highways requirements. Suitable and safe manoeuvring has been demonstrated for vehicles within the site, allowing access and egress to take place in a forward gear. Access arrangements would be secured by Grampian condition. This would need to include confirmation of access across the neighbouring site where the road is shared with the occupants of Harrington Court.

9.118 Local Plan Policy DM30 states that 20% of parking bays should have EVCP with future provision available for the other bays. This would equate to 1 bay being provided with a charging point and future provision being enabled for the 3 other bays (including the servicing bay). Full details and provision of the EVCP are to be secured by conditions.

Cycle parking

9.119 For the shared living accommodation, the applicant has applied the principle of shared living to the cycling facilities. 334 cycle parking spaces are to be provided in the basement for residents of Tower Building A (equating to a ratio of 1 cycle parking

space per 1.5 residents), with 55 of these to be for cycle hire spaces. The requirement of policy T5 of the London Plan for shared living units to be considered as C3 Use Class studio units is noted. However, this does not account for proposals including shared cycle facilities which is considered to be an appropriate fit to the type of accommodation proposed. The 279 long stay cycle spaces would cater for 56% of residents if needed; however these are unlikely to be fully utilised at any one time with some residents inevitably preferring to use the hire scheme which would be available on the same 'app' used to access other shared facilities. As a comparative example, the consented College Road scheme provided 283 cycle parking spaces with 130 of these to be cycle hire spaces, equating to around 1 per 3 shared living residents. Taking into account the limitations of the site area, the type of accommodation (and likely shorter term nature of the rental periods) together with the proximity of the site to public transport, it is considered this proportion of cycle parking for Tower Building A is appropriate. It is important that this hire scheme is only for residents, which will be secured by condition along with the full details once agreed, including provision for retaining the hire scheme but adapted for public use if necessary in future.

9.120 149 cycle parking spaces for the C3 Use Class accommodation in Shoulder Building B would be provided at basement level. The spaces provided would be in accordance with the adopted London Plan standards, which is considered acceptable and the maximum that could be accommodated on the site. Short stay visitor parking for the commercial uses is to be provided within the public realm area (details to be agreed as discussed above), along with staff cycle parking and changing facilities within the basement. Final location, size and layout of staff cycle parking and changing facilities are to be secured by condition to ensure these services are usable and functional. This is considered acceptable.

Car club

9.121 Policy DM30 of the Croydon Local Plan (2018) requires 5% of the total number of spaces to be provided as on-site car club spaces, with additional spaces at a rate of 1 space for every 20 spaces below the maximum overall number of car parking spaces as set out in the London Plan. In this particular case taking into account the location of the site and car club provision already present in the area, as well as the importance of retaining the 4 spaces at the rear for disabled occupiers and servicing requirements, it is considered more beneficial to secure improvements to existing car club infrastructure within the area. The existing provision is considered to fulfil current demand and would still be easily accessible for residents being within walking distance of the site. A financial contribution of £25,000 is therefore proposed to be secured through the s.106 agreement towards 5 electric vehicle charging points to make existing spaces in the area more sustainable. The s.106 agreement would also secure car club membership being paid for the occupiers of the units for 3 years. This is considered to be in accordance with the intentions of the policy, contributing to and promotion of sustainable transport infrastructure.

Delivery and servicing

9.122 A Delivery and Servicing plan has been provided. It is proposed for short-stay deliveries to be serviced from a delivery bay at the rear accessed from Addiscombe Grove (as outlined above), whilst all other loading (including for refuse collection and larger vehicles) would take place from a designated on-street loading bay on Altyre Road. This loading bay would be provided in place of the ramped access to the Addiscombe Road pedestrian underpass, which currently sits in the footway on the northern edge of Altyre Road. Given the relatively constrained nature of the site and unavailability of space at the rear for servicing from larger vehicles, this is considered

to be the only suitable place for loading without harm to the safety and efficiency of the highway. As delivery of the loading bay would require the removal of and infilling of the existing pedestrian underpass, the design and delivery of these works are required to make the development acceptable in planning terms. The loading bay would therefore need to be delivered in parallel to the stopping up of the Addiscombe Road underpass undertaken with reference to Section 247 of the Town and Country Planning Act (1990). The loading bay itself would then be designed and delivered as part of the s.278 works. Both of these elements would need to be secured through the s.106 agreement, with a pre-commencement requirement for the applicants to engage in and gain approval for the works to the underpass through the stopping up process under Section 247 of the Town and Country Planning Act (1990). The works would also need to be approved and delivered to highways standards by the applicant through the s.278 process.

9.123 The applicant has agreed to this approach in principle, with all works to facilitate this to be carried out and funded by the applicant. Subject to going through due process to gain approval for this and providing suitable mitigation for the loss of the pedestrian route from Addiscombe Road to the NLA Tower (discussed further below), officers consider the infill of the pedestrian underpass could be acceptable. The underpass is currently underutilised and its removal has been proposed as part of the Council's wider aspirations for improved pedestrian and cycle accessibility surrounding East Croydon Station. The loading bay in the location proposed would not impact on any existing on-street car parking on Altyre Road and could be controlled with a traffic regulation order to limit the duration of stay (to be determined as part of the detailed design). Officers consider this element of the development supportable, subject to securing the necessary items through condition and s.106 agreement.

9.124 Officers have carefully considered the likely transport and access impacts specific to a mixed shared living and residential scheme of this size, with public uses on the ground floors. For example, a high demand for deliveries and servicing in and around the building from vehicles, visitor cyclists and pedestrians as a result of a high number of residents. The applicant's draft servicing plan anticipates that approximately 83% of two way servicing trips a day for the total residential accommodation would be attributed to the shared living element of the development (78 out of 94 two-way trips). Given that there are limited comparative UK examples of shared living on this scale, it is considered necessary to require a bond to be secured against the projected delivery and servicing movements anticipated by the applicant. This will be monitored by the Council for a year, and can be reimbursed following expiry of this period if the projections are in line with what was envisaged. This is to ensure no adverse impacts on the local highways network from movements resulting from the shared living use, particularly given the cumulative number of developments and existing uses accessing from the surrounding road network and rear road into Harrington Court. This is to be secured within the s.106 agreement.

Construction Logistics

9.125 Given the scale of the development, a condition requiring the submission of a detailed Construction Logistics Plan is imposed to ensure that the construction phase of development does not result in undue impacts upon the surrounding highway network. This is of particular importance given that there are a number of developments consented or proposed surrounding the site, and site logistics and build programmes will therefore need to be co-operative between developers to manage the potential for multiple schemes to be delivered simultaneously. The Construction Logistics Plan must carefully consider loading and servicing during the construction phase (including

demolition) where the site lies on a busy route surrounded by main roads and residential properties on all sides. This will be reviewed carefully by officers at condition stage to ensure minimal disruption to the road network and surrounding residents. The Plan should also cover specific hours of deliveries, proposed security arrangements for the site, details of precautions for mud and substances on the highway and details of all Non-Road Mobile Machinery which will be used during all phases of construction.

Refuse collection and storage

- 9.126 The proposal includes bin storage at both ground and basement level in both buildings, with collection to take place via the path to the rear of the building from the loading bay on Altyre Road. Given the distance from the loading bay to the refuse stores would exceed 20m, it was originally proposed for site management teams to move bins to a presentation area closer to the loading bay on the rear path. Officers raised concerns with this proposal, given the amount of bins likely to be held in this area at one time and conflict with access to the cycle store and potential disruption to the adjacent café and highway. Given the constraints of the site and combination of uses, alternative options and increased capacity are limited. It is therefore now proposed for refuse collection to be dealt with privately for all elements of the development, so collection teams can take bins straight from the relevant stores to the loading bay without requiring a collection point. Furthermore, this will allow more frequent collections than the Council offers to off-set any concerns over capacity of the refuse storage areas. The applicant has committed to ensuring that any additional costs arising from this service would be subsidised by the shared living accommodation to ensure no additional burden placed onto occupiers of the affordable units, which is to be secured within the s.106 agreement. This is considered acceptable on balance.
- 9.127 It is expected that full details of the proposed collection arrangements, including agreement on the operator who will be carrying it out, will be specified at condition stage in a detailed refuse management strategy. This strategy must also detail of how refuse collection will be managed within the building by the operator and residents (i.e. for residents with accessibility issues), how movement of bins along the pathway will be managed successfully to avoid disruption and the number of collections required per week to ensure this is reasonable. This will also feed into the shared living management plan and tenancy guide to be given to residents on arrival, which will also be assessed prior to occupation.

Sustainable transport

- 9.128 Given that the development would be car-free (aside from disabled spaces) and taking into account the nature of the development, increased walking, cycling and public transport use is expected. To mitigate against this and improve connections for all transport measures, improvements to the highways network immediately surrounding the site in line with the Council's future vision for the area surrounding East Croydon station are to be secured as part of the s.106 agreement and S.278 works. This includes a cycle lane immediately to the north of the site on Addiscombe Road, removal of pedestrian underpass and ramps on the corner with Altyre Road (subject to formal approval through the process under s.247 of the TCPA), provision of a loading bay on Altyre Road and proposed raised table top crossing to the west of the site.
- 9.129 The applicants have proposed upgrades to the local highways network as part of their Active Travel Zone assessment to support the forthcoming development, including planting along Park Lane between pedestrians and the carriageway, footway improvements for wheelchair users linking the A232 and The Avenue and planting

surrounding the infilled subway. A financial contribution (minimum of £50,000) towards implementation of these measures is to be secured through the s.106 agreement.

Travel Plan

- 9.130 In order to ensure that the identified modal shift is adequately supported, and barriers to uptake of more sustainable transport modes can be addressed, a Travel Plan and monitoring for three years along with a financial contribution of £1,969 to allow this is to be secured through the s.106 agreement.

Environmental impact and sustainability

Flooding and drainage

- 9.131 The site is within Flood Zone 1 (low risk) and an area of surface water flood risk. There is limited potential for groundwater flooding to occur. The applicant has provided a Flood Risk Assessment and Drainage Strategy. It is proposed to attenuate surface water using a combination of blue roofs at both roof levels and a below ground attenuation tank located at the rear of the building in front of the car parking spaces. Soft landscaping and surface water shed from adjacent footpaths are proposed to diffusely infiltrate to ground. At ground level, use of SUDs features such as Green/Blue Arborcells, filter strips and maximising infiltration potential of soft landscaping are to be explored in more detail post-determination (this is to be secured by condition).

- 9.132 The Lead Local Flood Authority assessed the proposed scheme and following submission of additional information raise no objection.

- 9.133 With regards to foul water and surface water network infrastructure capacity, Thames Water raised no objection. Informatives are recommended, including to advise the developer that Thames Water underground water assets are located within 15m of the development, and water mains crossing or close to the development. Thames Water have requested a condition be imposed, requiring the developer to liaise with them to discuss the impact on the existing water network infrastructure, and whether upgrades are required to accommodate the development. A further condition was requested to secure submission of a piling method statement, given the development is located within 15 metres of a strategic sewer. This is included within the recommendation.

Contamination

- 9.134 The submitted preliminary risk assessment report for contaminated land concluded that no significant issues of environmental concern were identified. The site was historically used as open land followed by residential housing. The site was then redeveloped into commercial use by 1986. Whilst the railway is located within 50m of the site, the impact is likely to be minimal based on the distance of the site and extensive hardstanding would mitigate any risks to site users. The submitted report is considered to be sufficient, and there is no requirement for contamination investigation remediation. Conditions are however recommended to ensure the development is carried out in accordance with the submitted report, and to ensure the applicants keep a watching brief during works and notify the Council should any unexpected contamination be encountered during the demolition.

Air quality

- 9.135 The entire borough of Croydon is an Air Quality Management Area (AQMA) and therefore careful consideration to the air quality impacts of proposed development is required. The submitted air quality assessment demonstrates that the development will be Air Quality Neutral. It identifies that mitigation measures to minimise dust emissions

and particulate matter during construction works will be required, to ensure that any impacts of the construction phase will not be significant. Emissions from traffic generated from the development would require mitigation for the majority of residential properties on the first, second and third floors (on north and eastern side of development as identified in the report), in the form of the installation of mechanical ventilation with in-built infiltration. Emissions from the proposed boiler operations on the local area is determined to be negligible and within guidelines. A contribution of £12,928 towards air quality improvements to mitigate against these impacts will be secured via the s.106 agreement, with recommended conditions. This would bring the development in line with policy SI1 of the London Plan.

Construction Impacts

- 9.136 A Construction Environmental Management Plan is to be secured by a condition, to ensure adequate control of noise, dust and pollution from construction and demolition activities, and to minimise highway impacts during the construction phase.

Ventilation of commercial units

- 9.137 Prior to use of any food and drink uses (including the kitchen and dining areas within the shared living accommodation) commencing on site, details of ventilation will be required by planning condition.

Light pollution

- 9.138 To avoid excessive light pollution, a condition is recommended requiring details of external lighting, including details of how it would minimise light pollution.

Sustainable design

Carbon emissions

- 9.139 Policy SP6.3 requires new development to minimise carbon dioxide emissions and seeks high standards of design and construction in terms of sustainability in accordance with local and national carbon dioxide reduction targets. This requires new build, non-residential development of 1000sqm and above to achieve a minimum of 35% CO2 reduction beyond the Building Regulations Part L (2013), and new build residential development over 10 units to achieve the London Plan requirements or National Technical Standards (2015) for energy performance (whichever is higher). In line with the London Plan (2021), new dwellings in major development should be Zero Carbon with a minimum on-site reduction of at least 35% beyond Building Regulations Part L (2013), with any shortfall to be offset through a financial contribution.
- 9.140 Policy also requires the development to incorporate a site wide communal heating system and to be enabled for district energy connection.
- 9.141 On the basis that the shared living accommodation is sui-generis and the units are not self-contained, Tower Building A has been assessed against the non-domestic non-residential targets for carbon emissions. Officers consider this to be a reasonable assumption, with the traditional residential accommodation within Shoulder Building B assessed against the standard domestic methodology.
- 9.142 Overall, across the whole development, a reduction in regulated CO2 emissions of 46% over current Part L Building Regulations (2013) is expected to be achieved. The remaining regulated CO2 emissions shortfall would be covered by a carbon offset payment (£592,800) which would be secured through the s.106 agreement.

- 9.143 Whilst no existing district heating networks currently exist, the site is within an area where one is planned. The development has been provided with a reasonable space allowance in order to facilitate the future connection (for both domestic and non-domestic accommodation) to a proposed heat network, should one come forward. Space has been allocated for future district heating plate exchangers in the boiler plant. A s.106 obligation is also recommended requiring connection to the District Heating System if the Council has appointed an operator before commencement on site, or a feasibility into connection to a future system on first replacement of the heating plant. On this basis, as the proposal complies with the above requirements regarding carbon reduction and a CO2 offset payment, subject to a condition requiring the above standards to be achieved, the proposal is considered acceptable.
- 9.144 Both blocks can achieve the on-site carbon dioxide reductions as required by policy. Sustainable design and construction measures have been designed in where feasible, including measures to address overheating within the units. These matters are to be secured by condition.
- 9.145 A whole-life cycle carbon assessment and circular economy statement has been provided to capture the developments carbon impact, demonstrating how waste will be minimised and which actions will be taken to reduce life-cycle carbon emissions. This meets the requirements of Policy SI 2 and SI 7 of the London Plan (2021).

Water use

- 9.146 Policy SP6.3 requires all new build residential development to meet a minimum water efficiency standard of 110 litres/person/day as set out in Building Regulations Part G. A planning condition is recommended to secure compliance with this target to ensure sustainable use of resources in the shoulder block containing the C3 accommodation. There is no policy requirement relating to water efficiency standards in non-domestic buildings such as for the co-living tower.

Other planning issues

- 9.147 A health impact assessment was submitted. This anticipates the impact on health associated with the proposed development would be positive overall. This includes provision of new high quality homes across a range of sizes and tenures, encouraging active lifestyles, improving connectivity to the public realm and local services and opportunities for more natural surveillance and active uses at ground level to improve sense of safety. Planning obligations and conditions are recommended to secure measures to avoid any potential for unacceptable health impacts, for example implementation of appropriate air quality mitigation measures for during construction. The development is liable for a Community Infrastructure Levy (CIL) payment to ensure that development contributes to meeting the need for physical and social infrastructure, including educational and healthcare facilities.
- 9.148 An EIA Screening Opinion (20/03128/ENV) was issued prior to the submission of the planning application. The development was not considered to require an EIA, taking account of its location, nature, scale and characteristics.
- 9.149 A TV and Radio signal impact assessment was submitted, which identified the potential for very localised disruption to the reception of digital satellite television services to the immediate northwest of the site within 193m from the base of the

building (around east George Street and Billinton Hill). This could be mitigated by repositioned satellite dishes, to be secured by the s.106 agreement.

9.150 In order to ensure that the benefits of the proposed development (including those required to mitigate the harm caused) reach local residents who may be impacted indirectly or directly by the proposal's impacts, a skills, training and employment strategy (both operational and construction phases) and a contribution towards training are to be secured through the s106 agreement.

9.151 London Plan policy D9 states that tall buildings, including their construction, should not interfere with aviation, navigation or telecommunication. NATS Safeguarding (who are responsible for the management of en route air traffic) have confirmed that there would be no conflict with their safeguarding criteria, with no objections raised to the development as a result. Accordingly no conditions or mitigation would be required.

Conclusions

9.152 The proposed development would introduce a significant amount of new housing, including a mix of uses with shared living accommodation, affordable residential units and active ground floor commercial uses. The office retention policy does not cover this location and the education re-provision (albeit smaller), application submission for FSB relocation and flexible permission in place renders the loss supportable. The proposed development would be well designed and deliver improvements to the public realm, making use of an existing underutilised site. There would be a good standard of accommodation for new residents, with an acceptable level of impact on neighbours. There would be neutral harm to designated heritage assets and some low level harm to the setting of the NLA Tower as a Locally Listed Building, but that harm is considered acceptable given the benefits being delivered by the scheme. Valued trees are being retained which contribute positively to amenity. With conditions and mitigation, the proposal would be sustainable and acceptable in terms of its impact on the highway network. Residual planning impacts would be adequately mitigated by the recommended s.106 obligations and planning conditions.

9.153 All other relevant policies and considerations, including equalities, have been taken into account. It is recommended that planning permission is granted in line with the officer recommendation for the reasons summarised in this report.

Appendix 1: Drawing numbers

Drawings:

19066-SQP-ZZ-00-DR-A-PL100 A, 19066-SQP-ZZ-00-DR-A-PL101 G, 19066-SQP-ZZ-00-DR-A-PL103 F, 19066-SQP-ZZ-00-DR-A-PL115 A, 19066-SQP-ZZ-07-DR-A-PL105 D, 19066-SQP-ZZ-08-DR-A-PL106 D, 19066-SQP-ZZ-10-DR-A-PL107 D, 19066-SQP-ZZ-12-DR-A-PL108 C, 19066-SQP-ZZ-13-DR-A-PL109 D, 19066-SQP-ZZ-18-DR-A-PL110 D, 19066-SQP-ZZ-26-DR-A-PL111 C, 19066-SQP-ZZ-B1-DR-A-PL102 C, 19066-SQP-ZZ-M0-DR-A-PL104 D, 19066-SQP-ZZ-RF-DR-A-PL112 C, 19066-SQP-ZZ-RF-DR-A-PL114 B, 19066-SQP-ZZ-XX-DR-A-PL201 E, 19066-SQP-ZZ-XX-DR-A-PL202 E, 19066-SQP-ZZ-XX-DR-A-PL204 C, 19066-SQP-ZZ-XX-DR-A-PL205 C, 19066-SQP-ZZ-XX-DR-A-PL206 D, 19066-SQP-ZZ-XX-DR-A-PL207 D, 19066-SQP-ZZ-XX-DR-A-PL301 A

Supporting Documents:

19066-210526-FifthStateCroydon-DesignAndAccessStatement -
19066-210929-FifthStateCroydon-DesignAndAccessStatment-Addendum-D
Financial Viability Appraisal (DS2, May 2021)
Financial Viability Appraisal GLA Response October 2021 (DS2)
Energy Statement Revision 02 55202 May 2021 (Chapmans)
Whole Life Cycle Carbon Assessment (Chapmans)
Sustainability Statement Revision 01 55202 May 2021 (Chapmans)
Flues and Ventilation Report Revision 02 55202 May 2021 (Chapmans)
Utilities Assessment Revision 01 55202 May 2021 (Chapmans)
Phase 1 Ecology Assessment May 2021 (LUC)
Housing Contribution, Need & Demand Study and Economic Impact Assessment May 2021 (Volterra)
Fifth State Croydon Management Plan (CRM)
Fire Statement Revision May (2021 55202-CBD-00-ZZ-RP-F-5700) (Chapmans)
Fire Statement Addendum Report Revision 04 December (2021 55202-CBD-00-ZZ-RP-F-5701) (Chapmans)
Noise Assessment Report 26975/NAR April 2021 (Hann Tucker Associates)
Sustainable Urban Drainage Statement EXP-1275-REP-C-001 November 2021 (Expedition)
Statement of Community Involvement May 2021 (Quatro)
Townscape, Heritage and Visual Impact Assessment May 2021 (The Heritage Practice/Cityscape)
Air Quality Assessment 784-A115779 May 2021 (Tetra Tech)
Transport Assessment PB9824-RHD-ZZ-XX-RP-R-0002 May 2021 as amended (RHDHV)
Travel Plan PB9824-RHD-ZZ-XX-RP-R-0002 April 2021 (RHDHV)
Waste, Delivery and Servicing Plan PB9824-RHD-ZZ-XX-RP-R-0003 April 2021 (RHDHV)
Outline Demolition and Construction Method Statement DXXXX-MS-001 REV B Feb 2021 (O'Keefe)
Outline Construction Logistics Plan PB9824-RHD-ZZ-XX-RP-R-0004 May 2014 (RHDHV)
Landscape and Public Realm Strategy 8321-DRP-001 May 2021 as amended (Space Hub)
Archaeological Desk-based Assessment May 2021 (LUC)
Environmental Preliminary Risk Assessment June 2021 (Paragon)
Preliminary Flood Risk Assessment April 2021 (LBHGEO)
Pedestrian Wind Environment Study WE940-06F02(REV2)- WE REPORT May 2021 (Windtech)
Daylight, Sunlight and Overshadowing Assessment 784-A115779 May 2021 as amended (Tetra Tech)

Health Impact Assessment May 2021 (Iceni)
Planning Statement May 2021 (DP9)
Television and Radio Reception Impact Assessment April 2021 (GTech)
Arboricultural Impact Assessment April 2021 (SJ Stephens Associates)
Circular Economy Statement R00 55202 October 2021 (Chapmans)

Appendix 2: BRE Guidance Terms

Daylight to existing buildings

The BRE Guidelines stipulate that the diffuse daylighting of the existing building may be adversely affected if either:

- the vertical sky component (VSC) measured at the centre of an existing main window is less than 27%, and less than 0.8 times its former value (or reduced by more than 20%), known as “the VSC test” or
- the area of the working plane in a room which can receive direct skylight is reduced to less than 0.8 times its former value known as the “daylight distribution” (DD) test.

Sunlight to existing buildings

The BRE Guidelines stipulate that the sunlight of an existing window may be adversely affected if the centre of the window:

- receives less than 25% of annual probable sunlight hours (APSH), or less than 5% of annual winter probable sunlight hours between 21 September and 21 March (WPSH); and
- receives less than 0.8 times its former sunlight hours (or a 20% reduction) during either period; and
- has a reduction in sunlight received over the whole year greater than 4% of annual probable sunlight hours.

If one of the above tests is met, the dwelling is not considered to be adversely affected.

Daylight to new buildings: Average Daylight Factor (ADF)

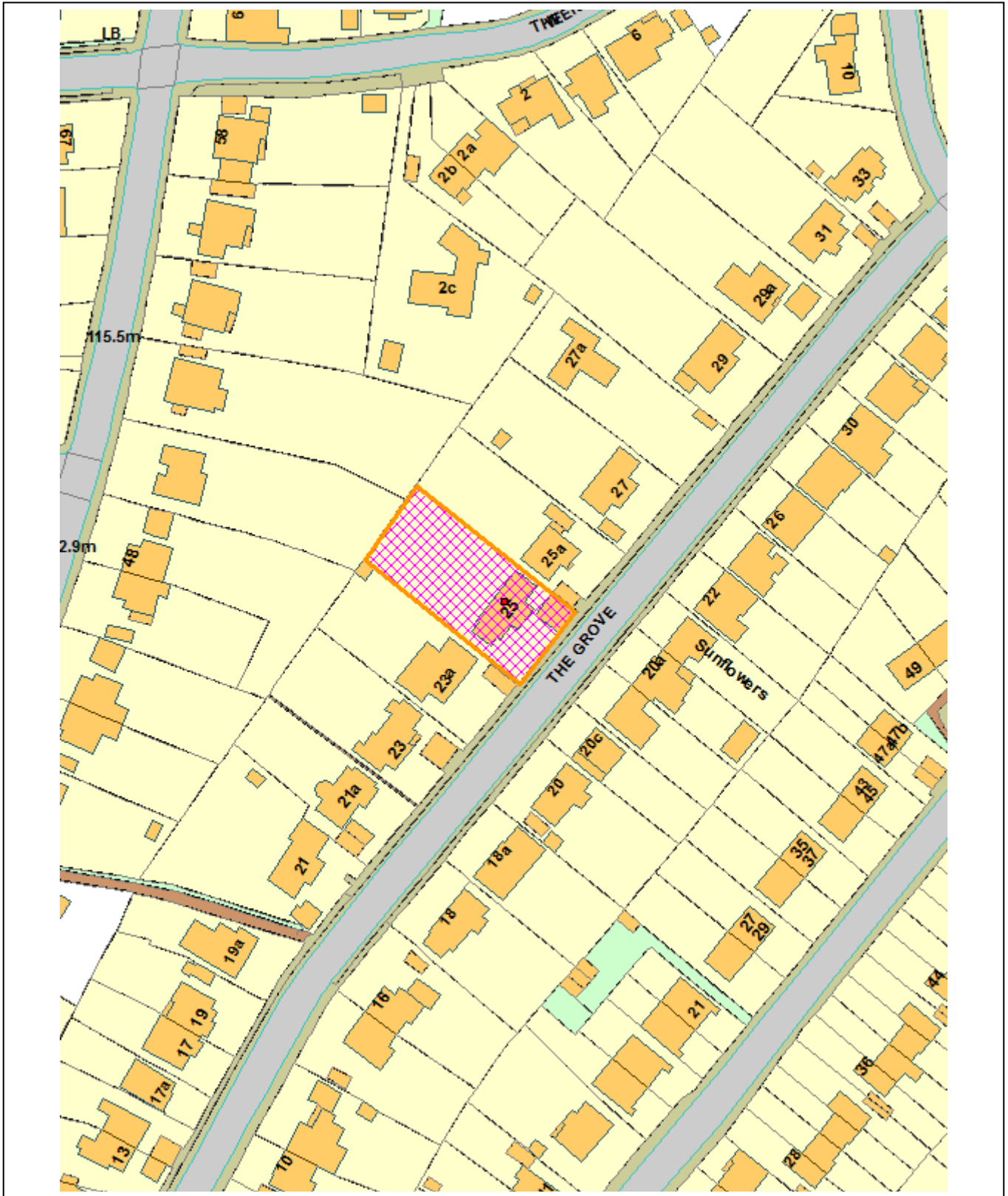
The ADF test calculates the average illuminance within a room as a proportion of the illuminance available to an unobstructed point outdoors, under a sky of known illuminance and luminance distribution.

The BRE Guidelines stipulate that kitchens should attain at least 2% ADF, living and dining rooms at least 1.5% ADF and bedrooms at least 1% ADF.

Sunlight to gardens and outdoor spaces

The BRE guidelines look at the proportion of an amenity area that received at least 2 hours of sun on 21st March. For amenity to be considered well sunlight through the year, it stipulates that at least 50% of the space should enjoy these 2 hours of direct sunlight on 21st March.

This page is intentionally left blank



This page is intentionally left blank

1.0 APPLICATION DETAILS

Ref: 21/04028/FUL
Location: 25 The Grove | Coulsdon | CR5 2BH
Ward: Coulsdon Town
Description: Erection of two-storey building with double-storey roof and basement level to provide eight (8) self-contained flats (following demolition of existing two-storey dwellinghouse), Associated amenity, cycle storage, hard/soft landscaped, vehicle parking and waste storage spaces, and Alterations.
Drawings: 021 Rev. C; 022 Rev. C; 2010/62/AIA; 2010/62/TCP; D012.PL.001; D012.PL.002 Rev. C; D012.PL.003; D012.PL.004 Rev. D; D012.PL.005 Rev. C; D012.PL.006 Rev. B; D012.PL.007 Rev. C; D012.PL.008 Rev. C; D012.PL.009 Rev. C; D012.PL.010 Rev. C; D012.PL.011 Rev. C; D012.PL.012 Rev. B; D012.PL.013 Rev. B; D012.PL.014 Rev. C; D012.PL.015 Rev. C; D012.PL.016 Rev. C; D012.PL.017; D012.PL.018 Rev. B; D012.PL.019 Rev. C; and D012.PL.020.
Statements: Design & Access Statement Rev. C -- Prepared by NewPlace; Energy Statement (ref. 8649) -- Prepared by Base Energy Services Ltd. (09.07.2021); External Daylight Study -- Prepared by Base Energy Services Ltd. (09.07.2021); Flood Risk and Surface Water Assessment (Rev.2) -- Prepared by Base Energy Services Ltd. (16.05.2021); Planning Statement (ref. NPA-TGC-25-HTA-P-Planning Statement) -- Prepared by HTA Design LLP (July 2021); and Revision B of Transport Statement (ref. 5510/TS03) -- Prepared by GRP Consulting Engineers Ltd.
Agent: Arjun Singh
Applicant: New Place Associates
Case Officer: Demetri Prevatt

	Type of Dwelling Units					Totals
	One Bedroom	Two Bedroom	Three Bedroom	Four Bedroom	Five or More Bedrooms	
Existing	0	0	0	0	1	1
Proposed	2	4	2	0	0	8

Number of Vehicle Parking Spaces	Number of Cycle Parking Spaces
Six (6)	Seventeen (17)

1.1 This application is being reported to Planning Committee in accordance with the following committee consideration criteria:

- Objections above the threshold in the Committee Consideration Criteria.

2.0 RECOMMENDATION

- 2.1 That the Planning Committee resolve to GRANT planning permission subject to the completion of a legal agreement to secure the following:
- A financial contribution of £12,000 for sustainable transport improvements and enhancements;
 - Prevention of future occupants of the approved dwellings from obtaining parking permits within future Controlled Parking Zones in the vicinity of the application site
- 2.2 That the Director of Planning and Strategic Transport has delegated authority to negotiate the legal agreement indicated above.
- 2.3 That the Director of Planning and Strategic Transport has delegated authority to issue the planning permission and impose conditions and informatives to secure the following matters:

CONDITIONS

Standard

1. Three-year time limit for commencement.
2. Requirement for development to be carried out in accordance with the approved drawings and reports.

Pre-Commencement of Development Conditions

3. Submission and approval of a Construction Management Plan and Construction Logistics Plan.
4. Submission and approval of a Construction Environmental Management Plan for Biodiversity.
5. Submission and approval of details of a Tree Method Statement and Tree Protection Plan.

Pre-Commencement of Above Ground Work Conditions

6. Submission and approval of details of a Sustainable Urban Drainage System.
7. Submission of detailed drawings of the retaining walls.

Pre-Commencement of Visible Superstructure Conditions

8. Submission and approval of details of the materials specifications including facing materials, joinery and openings.
9. Submission and approval of details of Enhanced Sound Insulation.
10. Submission and approval of details of the rooftop photovoltaic panel installation.

Pre-Occupation Conditions

11. Submission and approval of details of on Electric Vehicle Charging Points.
12. Submission and approval of details of a Waste Management Plan.
13. Submission and approval of further details on the Landscaping Strategy including a Biodiversity Enhancement Strategy, landscaping management plan, and details on: boundary treatment design (incl. visibility splays); arrangement

- of communal amenity space; play space arrangement equipment, and materials/plantings for hard/soft landscaping.
14. Submission and approval of details on lighting.

Compliance Conditions

15. Use restriction to dwellinghouses (Use Class C3).
16. Implementation of cycle storage as shown on plans prior to occupation.
17. Provision and maintenance of off-street vehicle parking spaces.
18. Provision of accessible and adaptable dwellings.
19. Compliance with dwelling emissions rate and water efficiency standard.
20. Installation and maintenance of anti-vibration measures.
21. Provision and maintenance of obscured-glazed and partially non-opening windows in the side elevations.
22. Provision of ultra-low NOx boilers.
23. Any other planning condition(s) considered necessary by the Director of Planning and Strategic Transport

INFORMATIVES

1. Community Infrastructure Levy
2. Code of practice for Construction Sites
3. Highways informative in relation to s278 and s38 works required
4. Compliance with Building/Fire Regulations
5. Construction Logistics Informative
6. Refuse and cycle storage Informative
7. Any other informative(s) considered necessary by the Director of Planning and Strategic Transport

3.0 PROPOSAL AND LOCATION DETAILS



Proposal

3.1 The application seeks Planning Permission for the redevelopment of the site involving the:

- Demolition of the existing two-storey detached dwellinghouse (Use Class C3);
- Erection of a two-storey detached building with a non-habitable basement level and bi-level habitable loft to form eight (8) self-contained dwelling units (Use Class C3);
- Provision of 6 car parking spaces in the basement;
- Provision of associated amenity, cycle storage, hard/soft landscaped, vehicle parking, and waste storage spaces; and
- Various supporting alterations.

3.2 According to the proposed plans listed above, the building proposed would rise above its 246.0sqm ground level floor plate to eaves located 7.2m above ground level and a 12.5m high main ridgeline. It would have a design inspired by the traditional architecture of neighbouring buildings and be finished in either red or white brickwork in both horizontally and vertically stacked patterns. The roof tiles would be red and the door/window openings a mixture of timber composite and metal framing. In addition to varied brickwork patterns, rafter tails on the front elevation would contribute to visual relief.

3.3 The proposed building would have provide a single one-bedroom, two-person flat and two (2) two-bedroom, three-person flats on both the ground floor and first floor levels. A three-bedroom, five-person unit would be located on the lower loft level while a larger three-bedroom, six-person bi-level unit would be split across the lower and upper loft levels. The gross internal area (GIA) of each flat is detailed in Table 3.0.

Dwelling	Floorspace Provided	Floorspace Required	Number of Bedrooms	Type of Bedrooms	Occupancy
Flat G1	61.8sqm	61.0sqm	2	1 Double & 1 Single	3
Flat G2	54.0sqm	50.0sqm	1	1 Double	2
Flat G3	61.1sqm	61.0sqm	2	1 Double & 1 Single	3
Flat F4	61.9sqm	61.0sqm	2	1 Double & 1 Single	3
Flat F5	50.4sqm	50.0sqm	1	1 Double	2
Flat F6	60.7sqm	61.0sqm	2	1 Double & 1 Single	3
Flat S7	87.5sqm	86.0sqm	3	2 Doubles & 1 Single	5
Flat S8	116.0sqm	102.0sqm	3	3 Doubles	6

Table 3.0: Details of dwellings to be provided.

3.4 Entry to the building would be provided via an above ground front entrance located at the ground floor level close to as set of steps up from street level, as well as, a lift in the basement level accessible via a pedestrian ramp from street level. Both the pedestrian ramp and adjoining vehicle ramp would provide access

to a communal bin store room, seventeen (17) space secured cycle storage room, and six (6) off-street vehicle parking spaces located within the basement.

- 3.5 The private amenity space provided by the balcony or patio from which every unit would benefit would be supplemented by 226.8sqm of amenity space to be provided in the re-landscaped rear garden. 21.9sqm of this space would be designed to function as children's play space.
- 3.6 According to the Arboricultural Impact Assessment Plan (dwg. 2010/62/AIA) and Proposed Landscaping Plan (dwg. D012.PL.020), the proposal would involve the felling of a single tree (T8) in the front garden of the host property, as well as, a single group of trees (G2) and three individual (3) trees (T3, T4 and T5) in the rear garden. This loss of a single group of trees and four (4) individual trees would be off-set by the planting of six (6) feature trees in the front garden and twenty-one (21) trees in the rear garden.
- 3.7 The proposed alterations would also involve a reconfiguration of the existing vehicle crossover to the front of the property including restoration of part of the existing footpath.

Site and Surroundings



- 3.8 The application site is a rectangular 924.6sqm residential property located in Coulsdon on the northwest side of The Grove. It contains a two-storey detached dwellinghouse with accommodation in the roofspace. It has reddish/brown roof tiles and a white render finish that is reflective of the residential character and traditional design of the various types of detached houses that line the side street. Nevertheless, the existing dwellinghouse is at the upper end of the spectrum in terms of the scale of the local housing stock.
- 3.9 As with the neighbouring houses on the northern side of the public highway, the existing building is at a higher elevation than street level but benefits from a detached garage built into the slope of the otherwise vegetated and sloping front garden. It benefits from a one-storey side extension to its original southwest-facing flank wall that forms a shed, as well as, a one and a half-storey side extension along its original northeast-facing flank wall that provides habitable space. Habitable roofspace has been created in the dual-pitched main roof with side gables through the erection of a dormer window on the rear roofslope and installation of a window into each side gable.
- 3.10 The land levels of the host property continue the slope upward beyond the paved patio to the rear of the existing dwellinghouse. Immediately beyond the patio is a sloping section of the rear garden that is heavily landscaped with steps passing through shrubs and small trees. The aforementioned paths lead to a grassy section beyond that slopes gently up toward the rear boundary of the site.
- 3.11 Although the application site is within walking distance of Coulsdon Town national rail station, it has a 'poor' PTAL Rating of 2 according to the Transport for London's (TfL) online planning tool. However, a manual PTAL assessment completed by the Applicant's Transport consultant and detailed in the submitted Transport Statement concludes that the application site has a 'moderate PTAL Rating of 3. Vehicular access is relatively convenient due to the aforementioned detached front garage and lack of local parking restrictions, such as a Controlled Parking Zone, along the immediate stretch of The Grove.
- 3.12 In regard to other relevant planning constraints, the local area is deemed to be in a Critical Drainage Area and suffers from a Local Park Deficiency. However, the host property is neither located within a Conservation Area, subject to a relevant Article 4 Direction, nor the site of a Listed Building.

Planning History

- 3.13 98/02173/P -- Erection of single storey side extension with accommodation in roof space. -- Conditionally Granted on 05.11.1998.
- 3.14 97/01980/P -- Erection of single storey side extension. -- Conditionally Granted on 16.10.1997.
- 3.15 83/02636/P -- Erection of double garage in front garden. -- Conditionally Granted on 20.12.1983.

4.0 SUMMARY OF KEY REASONS FOR RECOMMENDATION

- The principle of the intensified residential development is acceptable given the residential character of the surrounding area and the need for housing nationally and locally.
- The proposal includes a mix of different sized units and provides a good quality of accommodation and amenity space for residents.
- The design and appearance of the development is of a high quality and is sympathetic to the character of the surrounding area.
- The proposed landscaping scheme and planting of additional trees would result in an enhancement to the streetscene.
- The living conditions of adjoining occupiers would be protected from undue harm.
- The level of parking and the impact on highway safety and efficiency would be acceptable.

5.0 CONSULTATIONS

Highways Services

- 5.1 No objection in regards to Drainage, Highways Boundary, Highways Works and On-Street Parking. Various conditions suggested, relating to these matters to ensure the impacts of the proposed development are properly and sufficiently mitigated.

Thames Water

- 5.2 No objection to the proposal in regards to both foul water, surface water and waste water management. Informatives have been suggested.

6.0 LOCAL REPRESENTATION

- 6.1 Ten (10) neighbouring properties were notified of the application and invited to comment. Sixty-nine (69) individuals/parties submitted seventy (70) representations that were all in objection to the proposal. The concerns raised in these objections are summarised in Table 6.0, which also contains the Case Officer's response to the objections.

Objection	Officer's Response
Principle of Development	
The local area is saturated with flats. Furthermore, the London Plan (2021) reduced its housing target prior to its adoption.	Acknowledged and addressed in paragraphs 8.2 and 8.3. Furthermore, a reduction in housing targets does not constitute their elimination and the housing targets in the London Plan are higher than those set out in the Croydon Local Plan 2018
The local area is not designated an area of focused intensification.	It is acknowledged that the application site does not fall within an area of focused intensification. However, the

	proposed development is not seeking to benefit from the provisions of the Croydon Local Plan's focused intensification policy (DM10.11).
Density	
The increase in the number of dwellings constitutes an overdevelopment that would strain soft and hard infrastructure.	Acknowledged and addressed in paragraphs 8.7 through 8.9.
The cumulative impacts of allowing intensification proposals on the application and nearby properties would be excessive and unsustainable.	The carrying capacity of the application site and surrounding area is acknowledged and addressed in paragraphs 8.7 through 8.9. Similar assessments for intensification proposals on neighbouring sites would be completed prior to Planning Permission being granted. As such, cumulative impacts within the entire area would be taken into consideration.
Impact on Character & Appearance	
As there are currently no blocks of flats on The Grove, the proposal's introduction of flats would be out of keeping with the character of the single-family area.	Acknowledged and addressed in paragraphs 8.14 and 8.15.
The appearance of the development (e.g. contemporary-style, materials, height and openings) would be incongruous with the appearances of neighbouring buildings that define the character of the street scene.	Acknowledged and addressed in paragraphs 8.14 through 8.18.
The excessive bulk, footprint, height, massing and size of the proposed building would be out of keeping with the quiet, leafy street and semi-rural street/area.	Acknowledged and addressed in paragraphs 8.19 through 8.23.
Balconies and roof terraces are out of keeping with the character of the rear garden setting.	Acknowledged and addressed in paragraph 8.18.
Impact on Local Amenity	
The increase in the number of units and inhabitants would result in an increase in activity and noise that would constitute an undue nuisance.	Acknowledged and addressed in paragraph 8.30.
The design and scale of the proposed building would appear overbearing and result in undue losses of light, outlook, and privacy.	Acknowledged and addressed in paragraphs 8.26 through 8.29.

The construction of the proposed development would generate dust, noise and pollution.	The ability to construct permitted development is granted by right through planning legislation. However, building works to complete such development must take place in accordance with the Council's requirements for construction that have been designed to fairly manage noise and disturbance during building works. In addition, a condition has been proposed requiring a Construction Management Plan and Construction Logistics Plan to manage these impacts.
Quality of Accommodation	
The quality of and outlook would be substandard in one (1) or more of the proposed flats.	Acknowledged and addressed in paragraph 8.32.
The level of daylight and sunlight would be substandard in one (1) or more of the proposed flats.	Acknowledged and addressed in paragraph 8.32.
Living in flats can be detrimental to the mental health of occupants.	Acknowledged and addressed in paragraphs 8.31 through 8.33.
Impact on Local Transport	
The increase in the number of units and inhabitants would result in an unmanageable and unsustainable increase in traffic and on-street parking strain. Additionally, it would be detrimental to pedestrian/highway safety.	Acknowledged and addressed in paragraphs 8.42 through 8.51.
Impact on Natural Environment	
The loss of natural habitats, permeable surface area, trees and vegetation would be detrimental to nature.	Acknowledged and addressed in paragraphs 8.38 and 8.39.
Waste Management Provisions	
Inadequate and poorly designed.	Acknowledged and addressed in paragraph 8.55.
Public Consultation	
Notices of the development were not posted in lampposts.	Notification of the application was given in accordance with the adopted procedures of the Council. In this regard, the posting of Site Notices was not necessary or completed as all adjoining occupiers were notified by letter.
There was a lack of direct notification of neighbouring properties.	Notification of the application was given in accordance with the adopted procedures of the Council and in accordance with national procedures.

	The Council has fulfilled its statutory duty in this regard
--	---

Table 6.0: Issues material to the determination of the application raised in public objections.

7.0 RELEVANT PLANNING POLICIES AND GUIDANCE

7.1 This recommendation to grant planning permission has been taken having regard to the policies and proposals in the London Plan (2021) and Croydon Local Plan (2018), as well as, to all relevant material considerations:

Town and Country Planning Act 1990 (As Amended)

National Planning Policy Framework (2021)

Section 4	Decision Making
Section 5	Delivering a Sufficient Supply of Homes
Section 8	Promoting Healthy and Safe Communities
Section 9	Promoting Sustainable Transport
Section 11	Making Effective Use of Land
Section 12	Achieving Well-Designed Places
Section 14	Meeting the Challenge of Climate Change, Flooding and Coastal Change
Section 15	Conserving and Enhancing the Natural Environment

London Plan (2021)

Policy GG2	Making the Best Use of Land
Policy GG4	Delivering the Homes Londoners Need
Policy D1	London's Form, Character and Capacity for Growth
Policy D2	Infrastructure Requirements for Sustainable Densities
Policy D3	Optimising Site Capacity through the Design-Led Approach
Policy D4	Delivering Good Design
Policy D5	Inclusive Design
Policy D6	Housing Quality and Standards
Policy D8	Public Realm
Policy D11	Safety, Security and Resilience to Emergency
Policy D12	Fire Safety
Policy D14	Noise
Policy H1	Increasing Housing Supply
Policy H2	Small Sites
Policy G4	Open Space
Policy G5	Urban Greening
Policy G6	Biodiversity and Access to Nature
Policy G7	Trees and Woodlands
Policy SI1	Improving Air Quality
Policy SI2	Minimising Greenhouse Gas Emissions
Policy SI4	Managing Heat Risk
Policy SI7	Reducing Waste and Supporting the Circular Economy
Policy SI12	Flood Risk Management
Policy SI14	Sustainable Drainage
Policy T1	Strategic Approach to Transport

Policy T2	Healthy Streets
Policy T3	Transport Capacity, Connectivity and Safeguarding
Policy T4	Assessing and Mitigating Transport Impacts
Policy T5	Cycling
Policy T6	Car Parking
Policy T7	Deliveries, Servicing and Construction
Policy DF1	Delivery of the Plan and Planning Obligations

Croydon Local Plan (2018)

Policy DM1	Housing Choice for Sustainable Communities
Policy DM10	Design and Character
Policy DM13	Refuse and Recycling
Policy DM16	Promoting Healthy Communities
Policy DM18	Heritage Assets and Conservation
Policy DM25	Sustainable Drainage Systems and Reducing Flood Risk
Policy DM27	Protecting and Enhancing Our Biodiversity
Policy DM28	Trees
Policy DM29	Promoting Sustainable Travel and Reducing Congestion
Policy DM37	Coulsdon
Policy SP2	Homes
Policy SP4	Urban Design and Local Character
Policy SP6	Environment and Climate Change
Policy SP7	Green Grid
Policy SP8	Transport and Communication

Other Relevant Policies & Guidance

Borough Character Appraisal (LBC - 2015)
Housing SPG (GLA - 2015)
Suburban Design Guide SPD (LBC - 2019)
Technical Housing Standards - Nationally Described Space Standard (2015)
Waste and Recycling in Planning Policy Document (LBC, 2015, As Amended)

8.0 MATERIAL PLANNING CONSIDERATIONS

8.1 The main planning issues relevant in the assessment of this application are as follows:

- Principle of Development;
- Density;
- Architectural and Environmental Design;
- Local Amenity;
- Quality of Accommodation;
- Amenity Space;
- Urban Greening
- Local Transport;
- Environmental Sustainability;
- Waste Management; and
- Fire Safety.

Principle of Development

- 8.2 In order to create a housing market that works better for all Londoners, the London Plan (2021) states that the planning and development system must ensure that more homes are delivered (Policy GG4). The site's existing use is residential and as such the proposed redevelopment of the site for residential purposes is acceptable. Policy SP2.1 of the Croydon Local Plan (2018) applies a presumption in favour of development of new homes and Policy SP2.2 states that the Council will seek to deliver 32,890 homes between 2016 and 2036, with 10,060 of said homes being delivered across the borough on windfall sites. London Plan policy D3 encourages incremental densification to achieve a change in densities in the most appropriate way and policy H3 seeks to significantly increase the contribution of small sites to meeting London's housing needs. The London Plan (2021) also states that London Boroughs should proactively support well-designed new homes on small sites (below 0.25 hectares in size) through planning decisions in order to significantly increase the contribution of small sites to both meeting London's housing needs and diversify the sources, locations, type and mix of housing supply (Policy H2). Given the above, the principle of intensifying the residential use of the existing site to provide a greater quantum of homes than existing is acceptable.
- 8.3 In regard to "well-designed new homes", the London Plan (2021) and Croydon Local Plan (2018) note that development seeking to optimise local housing output is expected to have a high-quality design that addresses and respects the character of the local area; local need for family-sized housing; capacity of the local transport network; and the level of density the surrounding area is considered capable of supporting (London Plan - Policies D1, D2, D3 and GG2; Croydon Local Plan - Policy DM1, DM10, SP2 and SP4). The proposed development would be a relatively low-impact addition to and diversification of an existing development leading to the provision of additional homes in a part of the Borough that is conveniently located close to an existing and well-served rail station. It is a good example of a sympathetically designed development that would increase the housing stock and options available to Londoners in an area where it is appropriate and could be handled.
- 8.4 According to the Croydon Local Plan (2018), there is an identified need for larger homes in the borough requiring the retention of existing three-bedroom dwelling units and the development of more (Paragraphs 4.20 and 4.21). Therefore, the Council will only permit the redevelopment of residential units where it does not result in the net loss of three-bedroom homes (as originally built) or the loss of homes smaller than 130.0sqm.
- 8.5 It is acknowledged that the proposed development would result in the loss of a family-sized home (i.e. three (3) or more bedrooms). However, the existing dwellinghouse is larger than 130.0sqm and the proposal would result in the net gain of a family-sized home. Policies SP2.7 and DM1.1 set a strategic target for

30% of all new homes over the plan period to have 3 or more bedrooms in order to meet the borough’s need for family sized units and ensure that a choice of homes is available in the borough. In order to meet this strategic target, requirements for proportions of family sized accommodation based on PTAL are applied to major applications, and the general 30% target for 3-beds is normally applied on smaller scale suburban intensification schemes. In this case, the proposal includes 2 x 3 bed units, so the proportion of 3 bed units (25%) does not meet the strategic target. However, a good mix of different sized homes are provided and given that this is not a major application, it is accepted that it is not always possible to meet the 30% requirement. In addition, the proposal would result in an uplift of 3 bed units in comparison to the current 1 x family size unit on site. Therefore, it is considered that it would be unreasonable to warrant a refusal on this basis.

8.6 Subject to compliance with the relevant policies and objectives of the National Planning Policy Framework (2021), London Plan (2021), Croydon Local Plan (2018), Croydon’s Suburban Design Guide SPD (2019) (herein referred to as ‘SDG’) and all other relevant Supplementary Planning Guidance/ Documents, the proposal is considered to be in line with local and regional strategic objectives that seek to make the best use of land and optimise local housing potential.

Type of Unit		Quantum
One Bedroom	One-Bedroom, Two-Person	2
Two Bedroom	Two-Bedroom, Three-Person	4
Three-Bedroom (Family-Sized)	Three-Bedroom, Five-Person	1
	Three-Bedroom, Six-Person	1

Table 8.0: Breakdown of the proposed dwellings by unit type.

Density

8.7 The London Plan (2021) requires development to follow a design-led approach that optimises the capacity of sites to ensure that development is of the most appropriate form and land use for the development site, as well as, responds to development sites’ context and capacity for growth (Policy D3). In regard to the latter, the plan notes that the density of a development proposal should be linked to the provision of future planned levels of infrastructure rather than existing levels and be proportionate to the site’s connectivity and accessibility by walking, cycling, and public transport to jobs and services (London Plan - Policy D2).

8.8 The proposed development would utilise five (5) levels to increase the density of the site but still present itself as a two-storey building from all elevations. Furthermore, it would increase the footprint of the property’s main building without: adopting a shape that would be contrived or incongruous with the local built environment, or relying on excessive projections beyond the established building lines. Therefore, the proposal is considered to have adopted a considerate design-led approach that increases the density of the existing residential use on a spacious property through an acceptable built form.

8.9 In regard to general soft and hard infrastructure in the local area, it is noted that the proposed development would provide less than ten (10) new dwellings and is, therefore, considered to be a minor development. As such, the proposal does not meet the various thresholds of the London Plan (2021) that would require the scheme to provide pre-calculated physical or financial contributions to mitigate any significant impacts on soft and hard infrastructure in the local community. However, it would be subject to a charge under the Community Infrastructure Levy for local infrastructure. In contrast, the conveniently accessible location of the development site would lead to the provision of much needed additional housing in a part of the borough that is a practical location for any increases in soft and hard infrastructure that the Council will provide to meet its obligation to provide more housing.

Architectural and Environmental Design

8.10 According to the National Planning Policy Framework (NPPF) (2021), the creation of high quality, beautiful and sustainable buildings and places is fundamental to what the planning and development process should achieve (Paragraph 126). Therefore, the NPPF (2021) requires planning policies and decisions to ensure developments are visually attractive as a result of good architecture, layout and appropriate and effective landscaping yet are sympathetic to local character and history, including the surrounding built environment and landscape setting, while not preventing or discouraging appropriate innovation or change (e.g. increased densities) (Paragraph 130).

8.11 In accordance with NPPF (2021) policy on 'achieving well-designed places', Croydon's Local Plan (2018) requires development proposals to be of high quality and respect: the development pattern, layout and siting; scale, height, massing, and density; and appearance, existing materials and built/natural features of the surrounding area and Place of Croydon in which it is located (Policy DM10).

8.12 With regard to the local character of the application site and its surroundings, both Croydon's Borough Character Appraisal (2015) and Local Plan (2018) identify Coulsdon as a small suburban settlement surrounded by green areas of Green Belt (Character Appraisal - Page 26; Local Plan - Paragraph 11.70). Furthermore, the Borough Character Appraisal (2015) notes that Coulsdon is relatively verdant in character with tree lined streets and its detached houses are mainly found on larger hillside properties with landscaped front and rear gardens (Pages 30 & 31).



Image 8.1: Existing (Left) and Proposed Block Plans.

Typology and Siting

8.13 It is noted that although the proposed building would provide residential accommodation and supporting amenities (e.g. cycle and waste storage spaces) across five (5) internal levels, the building would present itself externally as a two-storey dwellinghouse with a sunken garage. Additionally, it would be built on the same site as the existing dwellinghouse. As a result, the property would continue to reflect the form and siting that is characteristic of detached dwellinghouse properties in the local area.

Character and Materials

8.14 The SDG (2019) explicitly states that the built character of an area is not defined by the people who live there, but rather the physical characteristics of which it is composed (Paragraph 2.7.1). As such, character can change over time and it is possible for well-designed proposals to be integrated into an existing community and have a positive effect on that area (SDG - Paragraph 2.7.1).

8.15 In light of the SDG's (2019) identification of what does not define character, the fact that the proposed development would result in a single-family building being with a multi-family building is not negative mark against the proposal. Furthermore, it is noted that family neighbourhoods are not limited to areas comprised of only single-family houses as families can live within multi-dwelling buildings. In this regard, the proposed development would provide two (2) family-sized dwellings that would help bring larger families to the local area.

8.16 In attempting to provide a well-designed proposal, the SDG (2019) advises that development does not need to replicate existing qualities and can evolve the

character of an area by referencing and reinforcing existing architectural styles or introduces new well-designed architectural styles that add interest to the area including increased building sizes (Paragraph 2.7.2).

- 8.17 The design of the proposed two-storey building adopts the architectural-styling of a detached dwellinghouse original to the local area (e.g. dual pitched, double-fronted, brick buildings). However, it also adds a few subtle contemporary elements such as vertical brickwork, white bricks, and a mix of metal and timber composite framings. As such, it adopts a blend of two approaches to responding to character described in the SDG (2019); Contemporary Reinterpretation, and Sympathetic & Faithful. The result is a building that has a strong relationship with neighbouring buildings but makes a small contribution to the evolution of the character and appearance of the street scene through adding contemporary accents that complement the traditional appearance of the existing buildings. Nevertheless, this recommendation includes a condition requiring the submission and approval of further details on the facing materials to be used in the development of the proposed building.
- 8.18 The SDG (2019) states that balcony design is an integral part of a proposal and must be part of the initial design phase (Paragraph 2.26.1) rather than an amenity to be rejected outright. In this regard, the roof terraces proposed in the development would be a new feature in the immediate area but they have been carefully designed as part of the overall scheme to ensure their appearance and supporting screening is integrated into the design and appearance of the proposed two-storey building.

Height and Scale

- 8.19 According to Croydon's Local Plan (2018), development proposals should seek to achieve a height of three-storeys while respecting the height of existing buildings (Policy DM10.1). In this regard, the proposed development would provide residential accommodation and supporting amenities across five internal levels within a two-storey building. It is acknowledged that in order to accommodate four of its five levels above ground, the proposed building would rise 1.7m higher than the existing dwellinghouse. However, the proposed building benefits from a design that spreads the extra height across the ground floor, first floor and roof levels to ensure the building is only relatively larger than neighbouring two-storeys buildings rather than excessively so. Furthermore, the additional height allows the proposal to meet the Croydon Local Plan's intent of seeking three-storey buildings (i.e. sensitive intensification) without adding the 3.0m of height that would likely be needed to accommodate a third-storey.



Image 8.2: Existing (top) and Proposed (bottom) Street Scene.

Form and Massing

8.20 When a development would result in a building projecting beyond a rear building line, the SDG (2019) states it should follow a 45-degree rule (See: Image 8.3) to avoid any detrimental impacts on adjoining amenity (Paragraph 2.11.1). However, the SDG also advises caution when dealing with the ‘stepping’ that could result from adhering the 45-degree rule and states that no stepping should be introduced where the stepping would overly complicate the development’s form (Paragraph 2.11.3).

8.21 As illustrated on the Proposed Ground Floor Plan (dwg. D012.PL.007 Rev. C) listed in the Approved Plans, the areas of the proposed building that would project beyond the rear building lines of the original dwellinghouse and existing neighbouring buildings would pass the 45-degree rule test. While the form of the building would not adopt a rigid ‘T’-shape, it would appear neither contrived nor illogical. It allows the development to blend into its surrounding and provide a logical evolution to the pattern of development of the local rear garden setting.

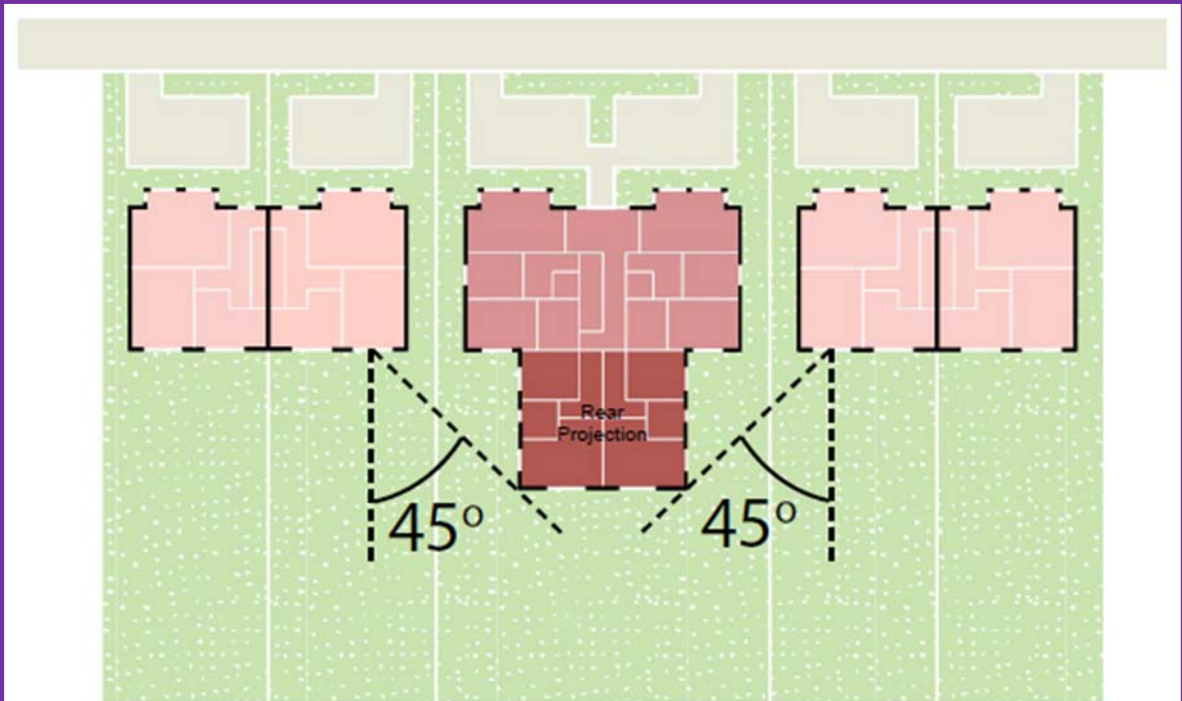


Figure 2.11b: Depth of projection no greater than 45 degrees as measured from the middle of the window of the closest ground floor habitable room on the rear wall of the main neighbouring property on both sides.

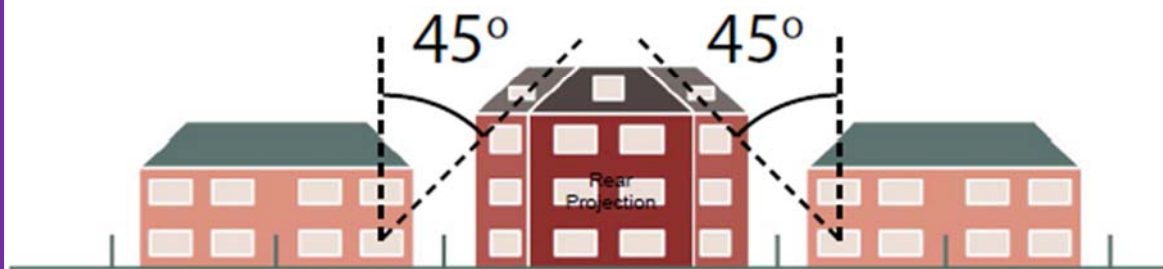


Figure 2.11c: Height of projection beyond the rear of neighbouring properties is no greater than 45 degrees as measured from the middle of the window of the closest ground floor habitable room on the rear wall of the main neighbouring property on both sides.

Image 8.3: 45-Degree Test Rule.



Image 8.4: 45-Degree Test on plan.

8.22 In regard to the width of redevelopment proposals such as the subject application, the SDG (2019) states that the width of a proposal should be determined by the appearance within the streetscene and proposed proportions and fenestration of the front elevation (Paragraph 2.17.2). Additionally, developments that seek to build closer to the boundary with neighbouring plots must demonstrate consideration to the impact on neighbouring amenity as well as the rhythm of development along the street (SDG - Paragraph 2.16.2).

8.23 It is noted that the proposed two-storey building would project beyond the side building lines of the original dwellinghouse and encroach upon the property's side boundaries. However, a notable buffer would remain between the flank walls of the proposed building and side boundaries ensuring through views and preventing an out of keeping 'terrace-effect'. Additionally, the balanced fenestration and use of a projecting gable-end on the front elevation of the proposed building would soften the impact of the building's larger massing. Lastly, the fact that the existing dwellinghouse has a massing that is relatively large means the proposed increase in width is neither drastic nor excessive.

Landscaping

8.24 According the Croydon Local Plan (2018), development should seek to retain existing landscape features that contribute to the setting and local character of an area (Policy DM10). As noted above, tree-lined streets and front gardens are characteristic of the leafy suburban area that is Coulsdon. In this regard, it is noted that proposed development would not only retain the level of landscaping with the front garden of the property but add an additional area to the side of the existing sunken garage, as well as, feature trees.

8.25 Although the extensive urban greenery currently found in the rear garden of the existing property does not contribute to the street scene along The Grove, it is

characteristic of a verdant and leafy suburban area. While it is acknowledged that the proposed development would result in the felling of numerous trees and removal of large amount of shrubs and plants, it is also noted that the proposed landscaping plan would result in a net gain of trees and provision of a similar amount of soft landscaping with a larger portion that could be used by future occupants. Full details of landscaping can be controlled by the imposition of a planning condition.

Local Amenity

- 8.26 The Croydon Local Plan (2018) states the Council will support development proposals that ensure they protect the amenity of the occupiers of adjoining buildings and do not result in: direct overlooking at close range or habitable rooms in main rear / private elevations; significant loss of existing sunlight/daylight levels of adjoining occupiers; and direct overlooking of private outdoor space (with the exception of communal open space) within 10.0m perpendicular to the rear elevation of a dwelling (Policy DM10).

Enclosure & Impact on Light

- 8.27 It is noted that the proposed two-storey building would be set away from the side boundaries with the adjoining properties of nos. 23 and 25A The Grove by 1.7m to 4.8m. While the proposed building would be taller than the existing dwelling house by 1.7m, the buffers between the building and adjoining properties would be sufficient to avoid any undue enclosure of the adjoining properties. The adequacy of the separation distances to be provided are evident in the findings of the External Daylight Study prepared by Base Energy Services Ltd. that concluded while a couple of windows of a neighbouring house (W5 and W9) would suffer significant losses of daylight and possibly sunlight, the habitable rooms of these neighbouring houses would not.

Impact on Outlook

- 8.28 As noted previously in this report (Images 8.4 and 8.5), the proposed building's projection beyond the rear building lines of the buildings at the adjoining properties to the side would not encroach beyond the 45-degree rule test described and illustrated in the SDG (2019). Therefore, it is noted that the proposed development would not give rise to any undue enclosure or losses of outlook from the neighbouring properties.

Impact on Overlooking

- 8.29 It is noted that the door and window openings proposed for the front and rear elevations of the proposed two-storey building would have no more of an impact on privacy at neighbouring properties than existing openings located on the same elevations of the existing dwellinghouse. While the balconies and side-facing window openings proposed to serve the flats to be provided at the first floor and lower loft levels could introduce new opportunities for overlooking, the use of obscure-glazing and louvered screening would ensure the privacy of neighbouring properties is maintained. Additionally, this recommendation

includes conditions that would ensure the subject windows would be obscure-glazed and partially non-opening and that the balconies would have screening.

Noise & Activity

8.30 Although the proposed development would increase the intensity of the residential use of the site, the density of development would be in keeping with carrying capacity and scale of the large suburban property. Therefore, the level of activity, disturbance and noise generated by the redevelopment would be in keeping with the levels expected in an area that can accommodate moderate intensification. However, the recommendation includes numerous noise-related conditions that would ensure noise emissions from mechanical equipment associated with the development are acceptable.

Quality of Accommodation

8.31 According to the Technical Housing Standards – Nationally Described Space Standard (2015), every dwelling unit proposed aside from Flat F6 would provide a sufficient amount of Gross Internal Area (GIA) (See: Table 3.0). However, the shortfall in the undersized unit would be marginal (just 0.3 sqm), and it benefits from a considerate design that makes good use of the internal living space to avoid creating cramped living conditions. Therefore, all dwelling units proposed are deemed capable of providing acceptable amounts of living space to future occupants due to the practicality, efficiency and effectiveness of their internal layouts.

Dwelling	Floorspace Provided	Floorspace Required	Number of Bedrooms	Type of Bedrooms	Occupancy
Flat G1	61.8sqm	61.0sqm	2	1 Double & 1 Single	3
Flat G2	54.0sqm	50.0sqm	1	1 Double	2
Flat G3	61.1sqm	61.0sqm	2	1 Double & 1 Single	3
Flat F4	61.9sqm	61.0sqm	2	1 Double & 1 Single	3
Flat F5	50.4sqm	50.0sqm	1	1 Double	2
Flat F6	60.7sqm	61.0sqm	2	1 Double & 1 Single	3
Flat S7	87.5sqm	86.0sqm	3	2 Doubles & 1 Single	5
Flat S8	116.0sqm	102.0sqm	3	4 Doubles	6

Table 3.0: Details of dwellings to be provided.

8.32 In addition to having practical and comfortable layouts, the proposed dwellings would be located far enough away from neighbouring buildings to benefit from pleasant outlooks and good levels of natural light. While some of the windows serving habitable rooms would have limited outlooks due to the use of obscured-glazing, all but one of these rooms would be served by other primary windows providing outlook and natural light. It is acknowledged that Bedroom 3 in Flat S8 would not benefit from a window opening providing an appreciable outlook. However, it is also noted that Flat S8 provides a substantial amount of living space that could be utilised by the future occupant(s) of Bedroom 3 to offset the bedroom's artificially constrained outlook.

8.33 In order to provide suitable housing and genuine choice for London’s diverse population (incl. disabled people, older people and families with young children), residential development must ensure that at least ten percent (10%) of dwellings are compliant with Building Regulation M4(3) and all remaining dwellings are compliant with Building Regulation M4(2) (London Plan - Policy D7). As the proposed development would provide one (1) dwelling (Flat G1) as a M4(3) compliant unit and the remaining as M4(2) compliant units, the proposal would be sufficiently accessible. Consequently, the proposal adheres to local and regional policies requiring the internal areas of housing developments to be of the highest quality.

Amenity Space

8.34 According to local and regional policy, housing is expected to be of the highest quality both internally and externally (London Plan - Policy D6; Croydon Local Plan - Policy DM10). In regard to the latter, the noted policies require 5.0sqm of private outdoor space to be provide for one to two-person units with an extra 1.0sqm per every extra occupant thereafter. Furthermore, the London Plan (2021) expects these spaces to be practical in terms of their shape and utility so as to ensure the space offers good amenity (Policy D6).

8.35 As noted above, every dwelling unit would be provided with private amenity space in the form of a patio for ground floor units and a balcony for upper floor dwellings. In regard to quality, each of these amenity spaces would be considered genuine and fit-for-purpose. In contrast, three (3) of the proposed amenity spaces would not provide the amount of space required by local and regional policy. However, the short-falls are not considered to be significant and it is acknowledged that these minor short falls would be off-set by the expansive communal amenity space to be provided in the rear garden of the property. This 226.8sqm communal amenity space would provide 28.4sqm of high-quality open space per unit.

Dwelling	Area of Balcony/Patio	Area Required	Compliant
Flat G1	21.8sqm	6.0sqm	Yes
Flat G2	21.6sqm	6.0sqm	Yes
Flat G3	16.1sqm	6.0sqm	Yes
Flat F4	5.5sqm	6.0sqm	No
Flat F5	14.5sqm	5.0sqm	Yes
Flat F6	5.5sqm	6.0sqm	No
Flat S7	8.0sqm	8.0sqm	Yes
Flat S8	8.0sqm	9.0sqm	No

Table 8.1: Details of dwellings to be provided.

8.36 In addition to providing general outdoor amenity space, the Croydon Local Plan (2018) requires flatted development to provide a minimum of 10.0sqm per child of new play space (Policy DM 10.4). As such, the proposed development would need to provide at least 15.0sqm of play space. By proposing 21.9sqm of play space in the communal rear garden, the proposal exceeds the minimum requirement. In order to ensure the quality and suitability of the proposed play space, this recommendation includes a condition requiring the submission and approval of further details on the play space including the type of play equipment to be installed.

Urban Greening

- 8.37 According to local and regional policy, the inclusions of urban greening measures (e.g. high-quality landscaping, green roofs and green walls) must be provided to increase the green cover in London (London Plan - Policy G5; Croydon Local Plan - SP7). Additionally, the Council seeks to protect and enhance the borough's woodlands, trees and hedgerows by requiring all development proposals to comply with the recommendations of BS5837 2012 (Trees in relation to design, demolition and construction) or equivalent and resists development that would result in the avoidable loss or the excessive pruning of preserved trees or retained trees (Croydon Local Plan -- Policy DM28).

Landscaping & Biodiversity

- 8.38 As the inclusion of urban greening measures in new development will result in an increase in green cover, the London Plan (2021) states that such measures should be integral to planning the layout and design of new buildings and developments (Policy G5). Additionally, the both local and regional require development proposals to manage impacts on biodiversity and aim to secure net biodiversity gain, (London Plan - Policy G6; Croydon Local Plan - Policies DM27 and SP7).
- 8.39 It is acknowledged that the existing front and rear gardens provide a dense coverage of plants, shrub and trees. Therefore, its loss as part of the proposed development proposal would be notable but not identified as resulting in the loss of any protected habitat or species. However, it is also acknowledged that the landscaping plan included in the proposal would take advantage of the challenging change in levels across the application property to provide a coherent, navigable and softly landscaped environment that would enhance biodiversity and provide direct access to nature for multiple households. In particular, it is noted that the palette of shrubs to be planted would be diverse (i.e. sixteen types of plantings), feature trees would be planted to add to both diversity and visual amenity, and 50.0sqm of hard-standing would be converted to landscaped areas. As a result of the reduction in hard-standing, the breakdown of the approximately 900.0sqm site would be: 150.0sqm of hard-standing, 250.0sqm of roof area, and 500.0sqm of gardens and landscaped areas.

Trees

- 8.40 In order to protect and enhance the borough's woodlands, trees and hedgerows, the Council requires all development proposals to comply with the recommendations of BS5837 2012 (Trees in relation to design, demolition and construction) or equivalent and resists development that would result in the avoidable loss or the excessive pruning of preserved trees or retained trees (Croydon Local Plan -- Policy DM28).
- 8.41 While the proposal would involve the loss of multiple mature trees, it is noted that the trees to be felled were no higher than Category C. Additionally, the loss of a single group of trees and four (4) individual trees would be off-set by the planting of six (6) feature trees in the front garden and twenty-one (21) trees in the rear

garden. In regard to the trees to be planted, Council's Tree Officers noted that the type proposed would be acceptable in terms of canopy, height and species. To ensure that the final details of the proposed tree planting programme is acceptable and the plan is implemented in full, this recommendation includes a Landscaping Management plan condition designed to secure the submission and approval of the aforementioned details and programme prior to the first occupation of the development.

Local Transport

- 8.42 Development within the borough and Greater London is expected to deliver patterns of land use that facilitate residents making shorter, regular trips by walking or cycling. (London Plan - Policy T2; Croydon Local Plan - Policies DM16, DM29 and SP8). Therefore, the cumulative impacts of development on public transport and the road network capacity (incl. walking and cycling), as well as associated effects on public health must be considered and mitigated (London Plan - Policy T4). Additionally, development proposals must also avoid increasing highway danger (London Plan - Policy T4).
- 8.43 The application site has a moderate access to public transport (PTAL Rating of 3) and vehicle access is not constrained by any bus routes or parking restrictions along The Grove. Therefore, future occupants of the proposed development would be able to select from a variety of modes of transport including: walking, cycling, using public transport and driving a private vehicle.

Access Arrangements

- 8.44 Pedestrians would be able to access the main building from street level via steps leading to a front entrance and footpath through to an entrance in the basement level. As such, future occupants would be provide with a traditional 'front door' and accessible step-free route. The latter would also provide access for cyclists. An adjoining driveway would provide vehicular access to the property. It would require a re-design of the existing vehicle crossover resulting in the formation of a suitably 3.9m wide dropped kerb. This redevelopment would have no impact on existing street trees and the proposed visibility splays would be acceptable. Nevertheless, this recommendation includes a landscaping condition that would ensure the boundary treatments and steps in close proximity to the vehicle access would not be a detriment to pedestrian, cyclist and vehicle safety. Additionally, conditions regarding a Construction Logistics Plan, highways conditions survey, threshold levels, and a Section 278 Legal Agreement are also included.

Car Parking

- 8.45 According to the London Plan (2021), a development providing two (2) one-bedroom units, two (2) three-bedroom units and four (4) two-bedroom units in an area with a PTAL Rating of 2-3 should provide no more than six and a half (6.5) vehicle parking space (Table 10.3). As the proposal includes six (6) off-street parking spaces, it is in line with the requirements of the London Plan (2021) and its strategic objectives to discourage unsustainable travel patterns, which can mean not providing the maximum number of spaces allowed.

- 8.46 On suburban sites such as the host property, the Council would normally expect a residential development to generate a demand of one (1) vehicle parking spaces per dwelling unit. As such, the proposal would be expected to generate a demand for eight (8) vehicle parking space resulting in an overspill from the development site onto local streets of two (2) vehicles. A Parking Survey of local streets within 200m of the application site submitted by the Applicant concluded that the proposed development, as well as, other consented developments within 250.0m of the application site would not unduly increase local on-street parking stress since these streets displayed sufficient capacity both during the day and overnight.
- 8.47 Considering how close future occupants would be local bus stops, shops and Coulsdon Town rail station and the fact that they would be provided with amenities to accommodate cycling, it is noted that sustainable modes of transport would make car-free lifestyles viable. Furthermore, the development would be required to contribute to improving sustainable transport in the area and future occupants would be prohibited from obtaining parking permits in the area if on-street parking stress were to become unsustainable and require the implementation of a local CPZ.
- 8.48 Swept paths for the parking spaces are provided (using a 4.8m car as required), demonstrating that the spaces are accessible for ingress and egress in forward gear. As two of the six vehicle parking spaces (i.e. 33%) would be provided with active electric vehicle charging points (EVCPs) and the remaining with a passive provision, the proposal would exceed the relevant requirements of Policy T6.1 the London Plan (2021). One disabled car parking space is provided with extra width to enable manoeuvring. It is noted that disabled parking bays are normally required to have transfer spaces on both sides of the parking bay. In this case, there is a transfer space on one side only. With the space available in the lower ground floor parking area, to achieve a transfer space on both sides would result in the loss of one of the other car parking spaces. This has been assessed and in this case, on balance, it is considered that it is preferable not to lose one of the other car parking spaces. In this case, it is accepted that the disabled parking bay will only have a transfer space on one side. It is considered that there is adequate manoeuvring space within the parking area to allow a driver wanting to access the disabled parking space to be able to manoeuvre to park in this space with the driver's door adjacent to the transfer space.
- 8.49 A contribution of £12,000 will be secured via S106 agreement to contribute towards sustainable transport initiatives in the local area including on street car clubs with electric vehicle charging points (EVCPs) within the South Croydon / Purley Oaks area as well as general expansion of the EVCP network in the area in line with Local Plan policies SP8.12 and SP8.13. The funding will go towards traffic orders at around £2500, signing, lining of car club bay, EVCP provision including electrics and set up costs for the car club. Additionally, the S106 agreement would also prohibit occupants of the development from obtaining parking permits in any future local CPZ. Every residential unit is to be provided with a minimum 3-year membership to a local car club scheme upon 1st occupation of the unit. Funding will also be used for extension and improvements

to walking and cycling routes in the area and improvements to local bus stops to support and encourage sustainable methods of transport.

- 8.50 Conditions will be attached to require a condition survey of the surrounding footways, carriageway and street furniture prior to the start of any works on site. This would need to be accompanied by photos and a report of any areas which may be of concern (this would be secured as part of the CLP condition). Given the site's location a Construction Logistics Plan (CLP) is required and will be secured by condition.

Cycle Parking

- 8.51 In order to encourage the use of cycling as a primary mode of transport, the redevelopment would be required to provide two (2) short-stay cycle parking spaces and fifteen (15) covered and secured long-stay cycle storage spaces as per Table 10.2 of the London Plan (2021). According to the Proposed Plans, a suitably design cycle storeroom within the basement level would be able to provide all of the requisite spaces and in acceptably accessible manner. Therefore, this recommendation includes a cycle storage condition that would secure the required provision.

Environmental Sustainability

Air Quality & Water Use

- 8.52 In order to reduce greenhouse gas emissions and deliver development that is adaptable in a changing climate, the Council requires minor new-build residential developments to achieve the national technical standard for energy efficiency in new homes (2015) and all new-build residential development to meet a minimum water efficiency standard of 110.0l per person per day (Local Plan - Policy SP6). In this regard, Energy Statement (ref. 8649) prepared by Base Energy Services Ltd. notes that the proposal would achieve both targets. Therefore, this recommendation includes an Emission Rate & Water Use condition designed to ensure future compliance.

Flood Risk Management

- 8.53 In order for the Council to ensure that development within the borough reduces flood risk and minimises the impact of flooding, Policy DM25 of the Croydon Local Plan (2018) requires development proposed within areas at risk of flooding development to incorporate flood resilience and resistant measures into the design, layout and form of buildings to reduce the level of flood risk both on site and elsewhere.
- 8.54 As the application site is located within a Critical Drainage Area, the applicant submitted a requisite Floor Risk Assessment (FRA). According to the submitted FRA, the proposed development would help manage flood risk through the installation of a Sustainable Urban Drainage System (SUDs) that would incorporate the utilisation of rainwater recycling (i.e. water butts), provision of

additional and appropriately-designed green infrastructure (incl. 50.0sqm reduction in hard-standing) to allow for rain water attenuation, and formation of soakaways to gradually disperse surface water. Considering the scale of the proposed development and identified flood risks, this SUDS proposed would be acceptable. Therefore, this recommendation includes a SUDs condition designed to ensure that the identified measures are installed and the maintenance plan implemented.

Waste Management

8.55 The London Plan (2021) requires new housing to provide adequate and easily accessible storage space that supports the separate collection of dry recyclables and food waste, as well as, residual waste (Policy D6). It is supported locally by Croydon's Waste and Recycling in Planning Policy Document (2018) that requires a flatted development of the proposal's size and arrangement to provide enough bins and bin storage space within the curtilage of the property to handle the approximately 76.8l of food waste, 1,024.0l of recycling waste and 1,140.0l of landfill waste that would be generated by the proposed dwellings on a weekly basis (Section 2). According to the drawings submitted with the application, there is sufficient space within the basement level of the proposed two-storey building to integrate the requisite waste storage facilities. Therefore, this recommendation includes a Waste Storage Management condition designed to secure the provision of the requisite facilities and management procedures.

Fire Safety

- 8.56 According to Policy D12 of the London Plan (2021), all development proposals must achieve the highest standards of fire safety and ensure that they identify suitable outdoor space for fire appliances and assembly points; incorporate appropriate fire safety features; minimise the risk of fire spread; provide suitable and convenient means of escape (incl. a robust strategy for evacuation); and suitable access and equipment for firefighting.
- 8.57 The details on fire safety and risk management contained within the Planning Statement prepared by HTA Design LLP are considered to provide sufficient and appropriate fire safety measures/procedures in accordance with regional policy. This recommendation includes a Fire Safety condition designed to ensure that the identified measures/procedures are implemented.

Conclusion

8.58 The proposed development would considerably optimise the housing potential of a large suburban property through the erection of a sympathetically-design two-storey building that would be a positive addition to the local street scene, provide high-quality dwelling units with the necessary supporting amenities, and contribute to biodiversity, sustainable transport and urban greening. Furthermore, the comprehensive design and layout of the proposed development would help meet local and regional objectives on providing the housing Londoners need (incl. family-sized homes) without generating any detrimental impacts on fire safety, local amenity and local transport. Therefore, it is recommended that Planning Permission be **GRANTED**.

Other Matters

- 8.59 All material considerations have been taken into account, including responses to the public consultation. Taking into account the consistency of the scheme with the Development Plan and weighing this against all other material planning considerations, the proposal is considered to be acceptable in planning policy terms.
- 8.60 The development would be liable for a charge under the Community Infrastructure Levy (CIL).
- 8.61 All other planning considerations including equalities have been taken into account.

PLANNING COMMITTEE AGENDA

PART 8: Other Planning Matters

1 INTRODUCTION

- 1.1 In this part of the agenda are reports on planning matters, other than planning applications for determination by the Committee and development presentations.
- 1.2 Although the reports are set out in a particular order on the agenda, the Chair may reorder the agenda on the night. Therefore, if you wish to be present for a particular application, you need to be at the meeting from the beginning.
- 1.3 The following information and advice applies to all those reports.

2 FURTHER INFORMATION

- 2.1 Members are informed that any relevant material received since the publication of this part of the agenda, concerning items on it, will be reported to the Committee in an Addendum Update Report.

3 PUBLIC SPEAKING

- 3.1 The Council's constitution only provides for public speaking rights for those applications being reported to Committee in the "Planning Applications for Decision" part of the agenda. Therefore reports on this part of the agenda do not attract public speaking rights.

4 BACKGROUND DOCUMENTS

- 4.1 For further information about the background papers used in the drafting of the reports in part 7 contact Mr P Mills (020 8760 5419).

5 RECOMMENDATION

- 5.1 The Committee to take any decisions recommended in the attached reports.

This page is intentionally left blank

Decisions (Ward Order) since last Planning Control Meeting as at: 22nd November 2021

Bernard Weatherill House
8 Mint Walk
Croydon CR0 1EA

Sustainable Communities, Regeneration and Economic Recovery Department
DEVELOPMENT MANAGEMENT

DELEGATED PLANNING DECISIONS (Ward Order)

The following is a list of planning applications determined by the Head of Development Management under delegated powers since the last meeting of the Planning Committee.

08.11.2021 to 19.11.2021

Note: This list also includes those decisions made by Planning Committee and released in this time frame as shown within the level part of each case.

NOTE: The cases listed in this report can be viewed on the Council's Website.

Please note that you can also view the information supplied within this list and see more details relating to each application (including the ability to view the drawings submitted and the decision notice) by visiting our Online Planning Service at the Croydon Council web site (www.croydon.gov.uk/onlineplans).

Once on the Council web page please note the further information provided before selecting the Public Access Planning Register link. Once selected there will be various options to select the Registers of recently received or decided applications. Also; by entering a reference number if known you are able to ascertain details relating to a particular application. (Please remember to input the reference number in full by inserting any necessary /'s or 0's)

Ref. No. :	21/02087/HSE	Ward :	Addiscombe East
Location :	194 Shirley Road Croydon CR0 7LP	Type:	Householder Application
Proposal :	Erection of single storey rear extension		
Date Decision:	17.11.21		

Permission Granted

Level: Delegated Business Meeting

Ref. No. : 21/03523/FUL **Ward : Addiscombe East**
Location : Surgery **Type: Full planning permission**
416 Lower Addiscombe Road
Croydon
CR0 7AG
Proposal : Erection of a part single storey/part two storey extension and roof extension to the rear of the existing doctor's surgery.
Date Decision: 15.11.21

Permission Refused

Level: Delegated Business Meeting

Ref. No. : 21/04150/LP **Ward : Addiscombe East**
Location : 46 Blackhorse Lane **Type: LDC (Proposed) Operations**
Croydon **edged**
CR0 6RS
Proposal : Loft conversion involving rear dormer and front rooflights.
Date Decision: 08.11.21

Lawful Dev. Cert. Granted (proposed)

Level: Delegated Business Meeting

Ref. No. : 21/04470/HSE **Ward : Addiscombe East**
Location : 58 Northampton Road **Type: Householder Application**
Croydon
CR0 7HT
Proposal : Erection of single storey side/rear extension and alterations to existing garage
Date Decision: 18.11.21

Permission Granted

Level: Delegated Business Meeting

Ref. No. : 21/04636/HSE **Ward : Addiscombe East**
Location : 11 Green Court Avenue **Type: Householder Application**
Croydon
CR0 7LD
Proposal : Demolition and erection of a single storey side and rear extension
Date Decision: 17.11.21

Permission Granted

Level: Delegated Business Meeting

Ref. No. : 21/04711/HSE **Ward : Addiscombe East**
Location : 56 Grant Road **Type: Householder Application**
Croydon
CR0 6PG
Proposal : Erection of single storey side/rear extension.
Date Decision: 08.11.21

Permission Granted

Level: Delegated Business Meeting

Ref. No. : 21/04824/FUL **Ward : Addiscombe East**
Location : 226 Lower Addiscombe Road **Type: Full planning permission**
Croydon
CR0 7AB
Proposal : Alterations, conversion of single dwellinghouse to form 2 x 2 bedroom flats
Date Decision: 12.11.21

Permission Refused

Level: Delegated Business Meeting

Ref. No. : 21/04860/ADV **Ward : Addiscombe East**
Location : O/S 335 Lower Addiscombe Road **Type: Consent to display**
Croydon **advertisements**
CR0 6RG
Proposal : Retention of non-illuminated and double-sided freestanding advertisement display cabinet
Date Decision: 11.11.21

Consent Granted (Advertisement)

Level: Delegated Business Meeting

Ref. No. : 21/05489/LP **Ward : Addiscombe East**
Location : 23 Addiscombe Avenue **Type: LDC (Proposed) Operations**
Croydon **edged**
CR0 6LL
Proposal : Erection of a rear roof dormer extension with the addition of three velux roof lights to the front roof slope.

Decisions (Ward Order) since last Planning Control Meeting as at: 22nd November 2021

Location : 27 Goston Gardens
Thornton Heath
CR7 7NR
Type: LDC (Proposed) Operations
edged
Proposal : Erection of hip to gable roof extension, rear dormer and 2 x roof lights to the front slope.

Date Decision: 12.11.21

Lawful Dev. Cert. Granted (proposed)

Level: Delegated Business Meeting

Ref. No. : 21/04792/HSE
Location : 59 Kynaston Road
Thornton Heath
CR7 7AZ
Type: Householder Application
Ward : **Bensham Manor**
Proposal : Erection of a part width first floor rear extension

Date Decision: 18.11.21

Permission Refused

Level: Delegated Business Meeting

Ref. No. : 21/04883/HSE
Location : 30 Norman Road
Thornton Heath
CR7 7ED
Type: Householder Application
Ward : **Bensham Manor**
Proposal : Erection of a single storey rear extension

Date Decision: 17.11.21

Permission Granted

Level: Delegated Business Meeting

Ref. No. : 21/04890/FUL
Location : 916 London Road
Thornton Heath
CR7 7PE
Type: Full planning permission
Ward : **Bensham Manor**
Proposal : Erection of a single storey rear extension to the shop

Date Decision: 18.11.21

Permission Refused

Level: Delegated Business Meeting

Ref. No. : 21/03906/ADV
Ward : **Broad Green**

Decisions (Ward Order) since last Planning Control Meeting as at: 22nd November 2021

Location : Stewart House
Waddon Marsh Way
Croydon
CR9 4HT

Type: Consent to display
advertisements

Proposal : Erection of two internally illuminated freestanding totem signs.

Date Decision: 11.11.21

Consent Granted (Advertisement)

Level: Delegated Business Meeting

Ref. No. : 21/04476/DISC
Location : Praise House
145 - 151 London Road
Croydon
CR0 2RG

Ward : **Broad Green**
Type: Discharge of Conditions

Proposal : Discharge of condition 19 (SUDS) and 22 (archaeology) of planning permission reference 17/02181/FUL for the 'Demolition of the existing buildings and the erection of a mixed use development comprising 72 flats of up to 9 storeys in height and a community use (D1) and one retail unit (A3) on the ground floor with associated parking, servicing and landscaping.'

Date Decision: 09.11.21

Part Approved / Part Not Approved

Level: Delegated Business Meeting

Ref. No. : 21/04749/HSE
Location : 24 Effingham Road
Croydon
CR0 3NE

Ward : **Broad Green**
Type: Householder Application

Proposal : Alterations, erection of first-floor rear extension.

Date Decision: 10.11.21

Permission Granted

Level: Delegated Business Meeting

Ref. No. : 21/04784/FUL
Location : Flats A-D
106 Oakfield Road
Croydon
CR0 2UB

Ward : **Broad Green**
Type: Full planning permission

Proposal : Replacement of all windows and doors

Decisions (Ward Order) since last Planning Control Meeting as at: 22nd November 2021

Date Decision: 11.11.21

Permission Refused

Level: Delegated Business Meeting

Ref. No. : 21/04807/HSE **Ward :** **Broad Green**
Location : 112 Onslow Road **Type:** Householder Application
Croydon
CR0 3NL
Proposal : Erection of first floor rear extension

Date Decision: 12.11.21

Permission Refused

Level: Delegated Business Meeting

Ref. No. : 21/04927/DISC **Ward :** **Broad Green**
Location : Former Plastics Site, Stewart House **Type:** Discharge of Conditions
Waddon Marsh Way
Croydon
CR9 4HS
Proposal : Details pursuant to Conditions 20 (Details of Mezzanine) attached to PP 18/02663/FUL.

Date Decision: 11.11.21

Approved

Level: Delegated Business Meeting

Ref. No. : 21/05014/GPDO **Ward :** **Broad Green**
Location : 19 Chapman Road **Type:** Prior Appvl - Class A Larger
Croydon House Extns
CR0 3NX

Proposal : Erection of a single storey rear extension projecting out 6 metres from the rear wall of the original house with a height to the eaves of 2.85 metres and a maximum height of 3.20 metres

Date Decision: 09.11.21

(Approval) refused

Level: Delegated Business Meeting

Ref. No. : 21/01732/FUL **Ward :** **Crystal Palace And Upper**

Decisions (Ward Order) since last Planning Control Meeting as at: 22nd November 2021

Norwood
Location : 20 Westow Hill
Upper Norwood
London
SE19 1RX
Type: Full planning permission
Proposal : Alterations to existing shopfront to include an additional recessed entrance door to provide access to the first floor residential unit; installation of replacement windows to the upper floors.

Date Decision: 12.11.21

Permission Refused

Level: Delegated Business Meeting

Ref. No. : 21/02096/FUL
Ward : **Crystal Palace And Upper Norwood**
Location : Flat 2
9 Harold Road
Upper Norwood
London
SE19 3PU
Type: Full planning permission
Proposal : Alteration of existing window to timber and glazed door

Date Decision: 09.11.21

Permission Granted

Level: Delegated Business Meeting

Ref. No. : 21/02833/HSE
Ward : **Crystal Palace And Upper Norwood**
Location : 134 Auckland Road
Upper Norwood
London
SE19 2RQ
Type: Householder Application
Proposal : Erection of three storey side extension, single storey side/rear extension, erection of rear balcony at first floor level and internal demolitions to facilitate building works to main house. Addition of hard and soft landscaping to front, side & rear gardens.

Date Decision: 11.11.21

Appeal Contested - (grounds of appeal)

Level: Delegated Business Meeting

Ref. No. : 21/03053/HSE
Ward : **Crystal Palace And Upper**

Decisions (Ward Order) since last Planning Control Meeting as at: 22nd November 2021

Norwood
Location : 117 Church Road
Upper Norwood
London
SE19 2PR
Type: Householder Application
Proposal : Demolition by hand of 3m length of boundary wall and Installation of a pair of gates into side boundary wall to facilitate access and construct permeable hard surface and installation of electric vehicle charge point on inside face of boundary wall.

Date Decision: 17.11.21

Withdrawn application

Level: Delegated Business Meeting

Ref. No. : 21/03154/CONR
Ward : **Crystal Palace And Upper Norwood**
Location : 1 Summit Way
Upper Norwood
London
SE19 2PU
Type: Removal of Condition
Proposal : Variation of Condition 2 (Drawing numbers) attached to permission 19/04747/FUL for Partial demolition of side extension and erection of a part two storey/part three storey, two bedroom dwelling, creation of access, associated cycle and refuse storage and landscaping, erection of a single storey rear extension to existing dwelling and demolition and erection of outbuilding within host property

Date Decision: 16.11.21

Permission Refused

Level: Delegated Business Meeting

Ref. No. : 21/03307/DISC
Ward : **Crystal Palace And Upper Norwood**
Location : Land And Garages Adjoining 39
The Lawns
Upper Norwood
London
Type: Discharge of Conditions
Proposal : Discharge of Condition 7 (CO2 emissions) of LPA ref: 19/02677/FUL (Demolition of the existing single storey garages and the erection of 6 3-storey residential dwellings, comprising 3 x 3 bedroom and 3 x 4 bedroom dwellinghouses and associated vehicular access, parking, and landscaping).

Decisions (Ward Order) since last Planning Control Meeting as at: 22nd November 2021

Date Decision: 16.11.21

Approved

Level: Delegated Business Meeting

Ref. No. :	21/04146/CAT	Ward :	Crystal Palace And Upper Norwood
Location :	8 Nesbitt Square Upper Norwood London SE19 3AB	Type:	Works to Trees in a Conservation Area
Proposal :	G1: 3x Lime trees to be crown reduced by 2.5 metres and crown lifted to give 5m over road.		

Date Decision: 19.11.21

No objection (tree works in Con Areas)

Level: Delegated Business Meeting

Ref. No. :	21/04242/HSE	Ward :	Crystal Palace And Upper Norwood
Location :	29 Wedgwood Way Upper Norwood London SE19 3ES	Type:	Householder Application
Proposal :	Single storey side and rear extensions to the house		

Date Decision: 16.11.21

Permission Granted

Level: Delegated Business Meeting

Ref. No. :	21/05333/CAT	Ward :	Crystal Palace And Upper Norwood
Location :	32 Harold Road Upper Norwood London SE19 3PL	Type:	Works to Trees in a Conservation Area
Proposal :	Pear tree situated in the rear garden approximately 9M in height reduce by 3M.		

Date Decision: 11.11.21

No objection (tree works in Con Areas)

Permission Refused

Level: Planning Committee

Ref. No. : 21/03130/FUL
Location : North Lodge
Portnalls Road
Coulsdon
CR5 3DE

Ward : Coulsdon Town
Type: Full planning permission

Proposal : Demolition of the existing North Lodge and the erection of a two storey dwelling with associated landscaping and car parking.

Date Decision: 12.11.21

Permission Granted

Level: Delegated Business Meeting

Ref. No. : 21/03421/HSE
Location : 62 Fairdene Road
Coulsdon
CR5 1RE

Ward : Coulsdon Town
Type: Householder Application

Proposal : Erection of a single storey side/rear and front porch extension; associated raised platform with stepped access to rear garden and alterations to front hardstanding following demolition of existing detached garage

Date Decision: 19.11.21

Withdrawn application

Level: Delegated Business Meeting

Ref. No. : 21/04206/FUL
Location : 12 Brighton Road
Coulsdon
CR5 2BA

Ward : Coulsdon Town
Type: Full planning permission

Proposal : Alterations; erection of ground floor rear extension, first-floor side extension and rear dormer.

Date Decision: 12.11.21

Permission Granted

Level: Delegated Business Meeting

Ref. No. : 21/04397/FUL

Ward : Coulsdon Town

Decisions (Ward Order) since last Planning Control Meeting as at: 22nd November 2021

Location : 140 Brighton Road
Coulsdon
CR5 2ND
Type: Full planning permission

Proposal : Construction of a second floor extension to form a separate self-contained one bedroom dwelling.

Date Decision: 17.11.21

Permission Refused

Level: Delegated Business Meeting

Ref. No. : 21/04862/DISC
Location : Cane Hill Park Development Site
Brighton Road
Coulsdon
CR5 3YL
Type: Discharge of Conditions
Ward : Coulsdon Town

Proposal : Discharge of condition 17 (traffic flows) attached to planning permission ref. 13/02527/P.

Date Decision: 16.11.21

Approved

Level: Delegated Business Meeting

Ref. No. : 21/04907/HSE
Location : 28 Melrose Road
Coulsdon
CR5 3JH
Type: Householder Application
Ward : Coulsdon Town

Proposal : Alterations, erection of single storey rear extension

Date Decision: 16.11.21

Permission Granted

Level: Delegated Business Meeting

Ref. No. : 21/04964/FUL
Location : R/O 3 - 7 Julien Road
Coulsdon
CR5 2DN
Type: Full planning permission
Ward : Coulsdon Town

Proposal : Erection of 3 x 5 bedroom two storey detached houses with accommodation in the roof, including access road, parking and landscaping.

Date Decision: 12.11.21

Permission Refused

Level: Delegated Business Meeting

Decisions (Ward Order) since last Planning Control Meeting as at: 22nd November 2021

Location : 21 - 27 Sheldon Street
Croydon
CR0 1SS
Type: Discharge of Conditions

Proposal : Discharge of Condition 18 (Archaeology) of planning application reference: 18/05680/CONR (Application to vary Condition 13 (Restriction over use of commercial unit as Chapel of Rest only) and Condition 1 (Approved Plans to allow for the reduction in the size of the basement and an increase in the size of the commercial unit on the ground floor) of Permission 16/03825/P for the Demolition of existing buildings; erection of three/four storey building with basement comprising ground floor commercial space (Chapel of Rest, Use Class D1), 11 one bedroom, 10 two bedroom and 2 three bedroom flats; provision of associated landscaping and services, front service bay, disabled and cycle parking).

Date Decision: 18.11.21

Approved

Level: Delegated Business Meeting

Ref. No. : 20/03965/DISC
Location : 6-44 Station Road And Queens Hall Car
Park, Poplar Walk, Croydon (St Michael's
Square)
Type: Discharge of Conditions
Ward : **Fairfield**

Proposal : Details required by Conditions 32 (Foul water drainage) and 35 (Surface Water Drainage) of planning permission 20/04010/CONR

Date Decision: 08.11.21

Approved

Level: Delegated Business Meeting

Ref. No. : 21/01374/DISC
Location : 283 High Street
Croydon
CR0 1QH
Type: Discharge of Conditions
Ward : **Fairfield**

Proposal : Details pursuant to Condition 3 (materials) 4 (landscaping), 5 (refuse), 6 (cycle), 11 (lighting) and 15 (noise insulation) in ref to planning permission 20/04269/ful Demolition of existing building to provide 9 self contained flats with mixed used development on ground floor (A1/A2/B1a) commercial floor space.

Date Decision: 08.11.21

Approved

Level: Delegated Business Meeting

Ref. No. : 21/01674/FUL
Ward : **Fairfield**

Decisions (Ward Order) since last Planning Control Meeting as at: 22nd November 2021

Location : Canius House
1 Scarbrook Road
Croydon
CR0 1FQ
Type: Full planning permission
Proposal : Replacement of external cladding and timber decking with non-combustible materials
Date Decision: 12.11.21

Permission Granted

Level: Delegated Business Meeting

Ref. No. : 21/01937/FUL
Location : 51A Chatsworth Road
Croydon
CR0 1HF
Type: Full planning permission
Ward : **Fairfield**
Proposal : Front roof extension and replacement of upvc/aluminium windows with upvc windows
Date Decision: 17.11.21

Permission Refused

Level: Delegated Business Meeting

Ref. No. : 21/04436/DISC
Location : 28 Dingwall Road
Croydon
CR0 2NE
Type: Discharge of Conditions
Ward : **Fairfield**
Proposal : Discharge of condition 4 (construction logistics plan) of permission Ref: 20/05682/FUL
Date Decision: 16.11.21

Approved

Level: Delegated Business Meeting

Ref. No. : 21/04700/DISC
Location : 19 - 20 Norfolk House
George Street
Croydon
CR0 1LG
Type: Discharge of Conditions
Ward : **Fairfield**
Proposal : Discharge of condition 4 (Refuse storage/collection and servicing/deliveries/take away collections) attached to planning permission ref. 21/01449/FUL for Alterations, change of use of from bank (class E) to restaurant (Class E)/take-away (sui generis).
Date Decision: 08.11.21

Approved

Decisions (Ward Order) since last Planning Control Meeting as at: 22nd November 2021

Level: Delegated Business Meeting

Ref. No. : 21/04717/FUL
Location : Units 1, 2 & 3, 72 Frith Road
Croydon
CR0 1TA
Ward : **Fairfield**
Type: Full planning permission

Proposal : Change of use of first floor offices (Class E) to three self-contained homes (Class C3)

Date Decision: 16.11.21

Permission Refused

Level: Delegated Business Meeting

Ref. No. : 20/05414/OUT
Location : 88 Welcomes Road
Kenley
CR8 5HE
Ward : **Kenley**
Type: Outline planning permission

Proposal : Demolition of existing bungalow and redevelopment to provide a 3 storey building containing 9 apartments including parking, landscape and amenity areas (OUTLINE)

Date Decision: 19.11.21

Appeal Contested - (grounds of appeal)

Level: Delegated Business Meeting

Ref. No. : 21/01222/HSE
Location : 47 Abbots Lane
Kenley
CR8 5JB
Ward : **Kenley**
Type: Householder Application

Proposal : Erection of a single storey garage to the front of the property.

Date Decision: 17.11.21

Permission Refused

Level: Delegated Business Meeting

Ref. No. : 21/03823/HSE
Location : 47 Abbots Lane
Kenley
CR8 5JB
Ward : **Kenley**
Type: Householder Application

Proposal : Retention of front boundary wall.

Date Decision: 17.11.21

Permission Refused

Level: Delegated Business Meeting

Ref. No. : 21/04723/HSE **Ward : Kenley**
Location : 260 Old Lodge Lane Type: Householder Application
Purley
CR8 4AP
Proposal : Alterations, erection of single/two storey side, single/two storey rear extension, porch,
dormer extension on side roof slope and a dormer extension on rear roof slope
Date Decision: 09.11.21

Permission Granted

Level: Delegated Business Meeting

Ref. No. : 21/04788/HSE **Ward : Kenley**
Location : 2 Lovelock Close Type: Householder Application
Kenley
CR8 5HL
Proposal : Loft conversion including the erection of three front dormer windows and two rear
dormers, including one rooflight to the side elevation.
Date Decision: 18.11.21

Permission Granted

Level: Delegated Business Meeting

Ref. No. : 21/04830/TRE **Ward : Kenley**
Location : 40 Church Road Type: Consent for works to protected
Kenley trees
CR8 5DU
Proposal : T5 - Thuja - To reduce tops by 4m
(TPO 185)
Date Decision: 10.11.21

Consent Refused (Tree application)

Level: Delegated Business Meeting

Ref. No. : 21/04880/LP **Ward : Kenley**
Location : 15 Bencombe Road Type: LDC (Proposed) Operations
Purley edged
CR8 4DR
Proposal : Erection of single storey rear extension, replacement front porch and dormer extensions
on both side roof slopes

Decisions (Ward Order) since last Planning Control Meeting as at: 22nd November 2021

Date Decision: 16.11.21

Lawful Dev. Cert. Granted (proposed)

Level: Delegated Business Meeting

Ref. No. : 21/04889/HSE **Ward : Kenley**
Location : 16 Mosslea Road **Type: Householder Application**
Whyteleafe
CR3 0DP

Proposal : Demolition of existing single storey side/rear extension and erection of single storey front/side/rear extension.

Date Decision: 17.11.21

Permission Granted

Level: Delegated Business Meeting

Ref. No. : 21/04937/TRE **Ward : Kenley**
Location : 110 Hayes Lane **Type: Consent for works to protected trees**
Kenley
CR8 5HR

Proposal : Willow - (T1) - To section fell - A replacement tree (Betula Utilis) will be planted in it place.
Purple Beech - (T2) - To crown lift mature purple Beech located over the drive way to give 2.5m ground clearance.
Dead Elm - (T3) - To section fell mature dead Elm tree that is overhanging the road.
Small Conifers - (G4) - To section fell area of small dwarf conifers as they are impeding the view to the garden.
Pine - (T5)- To crown lift mature pine tree located in the rear garden to give 2.0m ground clearance. All major deadwood will be removed.
Sour Cherry - (T6) - To crown lift to give 2.0m clearance and thin by 10%.
(TPO 179)

Date Decision: 10.11.21

Consent Granted (Tree App.)

Level: Delegated Business Meeting

Ref. No. : 21/05168/TRE **Ward : Kenley**
Location : 27 Hermitage Road **Type: Consent for works to protected trees**
Kenley
CR8 5EA

Proposal : T1 and T2 Pine - Reduce lateral spread over garden of no.29 by 2m & remove 2-3 low limbs on each Pine
(TPO 33, 2008)

Decisions (Ward Order) since last Planning Control Meeting as at: 22nd November 2021

Date Decision: 10.11.21

Consent Granted (Tree App.)

Level: Delegated Business Meeting

Ref. No. : 21/05202/CAT **Ward : Kenley**
Location : 279 Hayes Lane **Type: Works to Trees in a Conservation Area**
Kenley
CR8 5EJ
Proposal : T1 Oak - 3 metre crown reduction and crown lift by removal of two lowest limbs.
T2 Thuja - Crown lift by removal of secondary sub lateral branches to remove conflict with wall.
T3 Holly - Fell to ground level.

Date Decision: 10.11.21

No objection (tree works in Con Areas)

Level: Delegated Business Meeting

Ref. No. : 21/05250/TRE **Ward : Kenley**
Location : Rokewood Court **Type: Consent for works to protected trees**
20 Roke Road
Kenley
CR8 5DY
Proposal : T1 Copper beech - Crown Reduction of 3 metres
T5 Cedar cut back from adjacent building by 3 metres to give 4 meters clearance
(TPO 54, 2008)

Date Decision: 10.11.21

Consent Granted (Tree App.)

Level: Delegated Business Meeting

Ref. No. : 21/05540/NMA **Ward : Kenley**
Location : 82 Welcomes Road **Type: Non-material amendment**
Kenley
CR8 5HE
Proposal : Non-material amendment to planning permission ref. 20/00521/HSE for the erection of a first floor side extension and single storey front extension.

Date Decision: 17.11.21

Approved

Level: Delegated Business Meeting

Decisions (Ward Order) since last Planning Control Meeting as at: 22nd November 2021

Level: Delegated Business Meeting

Ref. No. : 21/04564/CAT
Location : 31 Ryecroft Road
Norbury
London
SW16 3EW
Ward : **Norbury Park**
Type: Works to Trees in a
Conservation Area
Proposal : T1 Hawthorn, reduce overhang to fence line
T2 White Willow, reduce smaller diameter (up to 30cm) overhang to fence line
T3 Lime, reduce overhang to fence line

Date Decision: 10.11.21

No objection (tree works in Con Areas)

Level: Delegated Business Meeting

Ref. No. : 21/04905/LP
Location : 41 The Chase
Norbury
London
SW16 3AE
Ward : **Norbury Park**
Type: LDC (Proposed) Operations
edged
Proposal : Erection of hip to gable roof extension to side roofslope and dormer extension on rear
roofslope, and Installation of three (3) rooflights to front roofslope

Date Decision: 11.11.21

Lawful Dev. Cert. Granted (proposed)

Level: Delegated Business Meeting

Ref. No. : 21/04916/HSE
Location : 45 Florida Road
Thornton Heath
CR7 8EZ
Ward : **Norbury Park**
Type: Householder Application
Proposal : Erection of a two storey side extension as well as single storey front and rear additions

Date Decision: 19.11.21

Permission Refused

Level: Delegated Business Meeting

Ref. No. : 21/05017/GPDO
Location : 92 Ingram Road
Thornton Heath
CR7 8ED
Ward : **Norbury Park**
Type: Prior Appvl - Class A Larger
House Extns

Decisions (Ward Order) since last Planning Control Meeting as at: 22nd November 2021

Proposal : Erection of a single storey rear extension projecting out 6 metres from the rear wall of the original house with a height to the eaves of 2.8 metres and a maximum height of 3 metres

Date Decision: 09.11.21

Prior Approval No Jurisdiction (GPDO)

Level: Delegated Business Meeting

Ref. No. : 21/05078/GPDO
Location : 95 Ingram Road
Thornton Heath
CR7 8EH

Ward : Norbury Park
Type: Prior Appvl - Class A Larger
House Extns

Proposal : Erection of a single storey rear extension projecting out 6 metres from the rear wall of the original house with a height to the eaves of 3 metres and a maximum overall height of 3 metres

Date Decision: 16.11.21

Prior Approval No Jurisdiction (GPDO)

Level: Delegated Business Meeting

Ref. No. : 21/05312/CAT
Location : 85 Ryecroft Road
Norbury
London
SW16 3EJ

Ward : Norbury Park
Type: Works to Trees in a
Conservation Area

Proposal : T1 Leaning Hornbeam tree- Fell to ground level and remove the stump. Tree has moved in the soil base.

Date Decision: 11.11.21

No objection (tree works in Con Areas)

Level: Delegated Business Meeting

Ref. No. : 20/06576/DISC
Location : Thickets House
97 Pollards Hill South
Norbury
London
SW16 4LS

Ward : Norbury And Pollards Hill
Type: Discharge of Conditions

Decisions (Ward Order) since last Planning Control Meeting as at: 22nd November 2021

Proposal : Discharge of Condition 14 (Refuse Management Plan) of LPA ref: 19/00490/FUL
(Demolition of the existing dwelling; Erection of building comprising of 3 x one bed flats and 1 x two bed flat and 4 x four bed semi-detached dwellings to the rear of the site with associated parking, landscaping, cycle and refuse storage (8 total)

Date Decision: 19.11.21

Approved

Level: Delegated Business Meeting

Ref. No. : 20/06617/FUL
Location : 132 Norbury Court Road
Norbury
London
SW16 4HY
Proposal : Alterations and conversion of the house into 5 flats

Ward : Norbury And Pollards Hill
Type: Full planning permission

Date Decision: 11.11.21

Approved subject to 106 Ag. (3 months)

Level: Delegated Business Meeting

Ref. No. : 21/00248/HSE
Location : 3 Hill Drive
Norbury
London
SW16 4NP
Proposal : Alterations, erection of part single/two-storey rear/side extension.

Ward : Norbury And Pollards Hill
Type: Householder Application

Date Decision: 18.11.21

Permission Granted

Level: Delegated Business Meeting

Ref. No. : 21/03827/FUL
Location : 1416 London Road
Norbury
London
SW16 4BZ
Proposal : Retrospective planning application for a proposed single storey first floor rear extension and installation of extractor fans/ducts

Ward : Norbury And Pollards Hill
Type: Full planning permission

Date Decision: 18.11.21

Permission Granted

Level: Delegated Business Meeting

Ref. No. : 21/04283/GPDO **Ward : Norbury And Pollards Hill**
Location : Eastern House Type: Prior Appvl - Class AB upto 2
2A Norbury Crescent storeys
Norbury
London
SW16 4JU

Proposal : Erection of additional storey to form second floor level and one (1) self-contained dwelling unit (Use Class C3), and Associated alterations (Prior Approval Notification -- Schedule 2, Part 20, Class AB)

Date Decision: 10.11.21

Approved (prior approvals only)

Level: Delegated Business Meeting

Ref. No. : 21/04667/GPDO **Ward : Norbury And Pollards Hill**
Location : 1424 London Road Type: Prior Appvl - Class E to
Norbury (dwellings) C3
London
SW16 4BZ

Proposal : Change of use of first, second and third floors from commercial/business/service space (Use Class E) to three (3) self-contained dwellings (Use Class C3), and Associated alterations (Prior Approval Notification -- Schedule 2, Part 3, Class MA)

Date Decision: 11.11.21

(Approval) refused

Level: Delegated Business Meeting

Ref. No. : 21/04759/HSE **Ward : Norbury And Pollards Hill**
Location : 46 Pollards Hill South Type: Householder Application
Norbury
London
SW16 4NA

Proposal : Erection of single storey rear extension

Date Decision: 09.11.21

Permission Granted

Decisions (Ward Order) since last Planning Control Meeting as at: 22nd November 2021

Level: Delegated Business Meeting

Ref. No. : 21/04838/FUL
Location : 103 Pollards Hill South
Norbury
London
SW16 4LS
Proposal : Erection of two storey side extension and internal alterations
Ward : **Norbury And Pollards Hill**
Type: Full planning permission

Date Decision: 09.11.21

Permission Granted

Level: Delegated Business Meeting

Ref. No. : 21/05343/PA8
Location : Rooftop At Norbury Telephone Exchange
Craignish Avenue
Norbury
London
SW16 4DD
Proposal : Removal of existing antennas and ancillary equipment and erection of antennas and ancillary equipment
Ward : **Norbury And Pollards Hill**
Type: Telecommunications Code System operator

Date Decision: 19.11.21

Withdrawn application

Level: Delegated Business Meeting

Ref. No. : 20/05965/DISC
Location : 34 Caterham Drive
Coulsdon
CR5 1JF
Proposal : Discharge of Condition 2 (Materials), 4 (Landscaping), 5 (CLP), 6 (boundaries, cycle and refuse storage), 7 (porous material), 9 (SUDS) attached to planning permission 19/03385/FUL.
Ward : **Old Coulsdon**
Type: Discharge of Conditions

Date Decision: 12.11.21

Part Approved / Part Not Approved

Level: Delegated Business Meeting

Decisions (Ward Order) since last Planning Control Meeting as at: 22nd November 2021

Location : 10 Chaldon Way
Coulsdon
CR5 1DB
Type: Householder Application

Proposal : Alterations including erection of a two storey rear extension, single storey side extension, removal of the existing garage roof and replacement with a flat roof and alterations to the roof of the main property including raising the eaves and ridge height.

Date Decision: 12.11.21

Permission Granted

Level: Delegated Business Meeting

Ref. No. : 21/04191/HSE
Location : 1 Byron Avenue
Coulsdon
CR5 2JS
Type: Householder Application
Ward : Old Coulsdon

Proposal : Erection of two-storey side extension, two-storey rear extension, single storey rear extension, two rear dormers and installation of rooflights to front and side elevations.

Date Decision: 19.11.21

Permission Granted

Level: Delegated Business Meeting

Ref. No. : 21/05188/DISC
Location : 24 Coulsdon Court Road
Coulsdon
CR5 2LL
Type: Discharge of Conditions
Ward : Old Coulsdon

Proposal : Discharge of condition numbers 6 (landscaping), 7 (playspace), 9 (EVCP's), 10 (privacy screen locations) and 12 (pedestrian visibility splays) attached to planning permission ref.19/04535/FUL (Erection of a two-storey building providing 4 x two-bedroom flats, and a terrace of 3 x four-bedroom houses at the rear, erection of 2 x four-bedroom semi-detached houses on the frontage, formation of vehicular access and provision of associated parking, refuse and cycle stores and new landscaping).

Date Decision: 12.11.21

Approved

Level: Delegated Business Meeting

Ref. No. : 21/04012/HSE
Ward : Park Hill And Whitgift

Decisions (Ward Order) since last Planning Control Meeting as at: 22nd November 2021

Location : 24 Mapledale Avenue
Croydon
CR0 5TB
Type: Householder Application
Proposal : Alterations, erecton of a single storey side extension

Date Decision: 17.11.21

Permission Granted

Level: Delegated Business Meeting

Ref. No. : 21/04818/LE
Location : 146 Addiscombe Road
Croydon
CR0 7LA
Type: LDC (Existing) Use edged
Ward : **Park Hill And Whitgift**
Proposal : Lawful development application for the continued use of the property as a HMO

Date Decision: 12.11.21

Certificate Refused (Lawful Dev. Cert.)

Level: Delegated Business Meeting

Ref. No. : 20/06237/HSE
Location : 31 Buttermere Gardens
Purley
CR8 1EJ
Type: Householder Application
Ward : **Purley Oaks And Riddlesdown**
Proposal : Erection of a front porch and a single storey rear extension, with other minor alterations including a rear patio

Date Decision: 12.11.21

Permission Granted

Level: Delegated Business Meeting

Ref. No. : 21/04005/HSE
Location : 54 Purley Downs Road
Purley
CR8 1HA
Type: Householder Application
Ward : **Purley Oaks And Riddlesdown**
Proposal : Proposed single storey rear extension

Date Decision: 16.11.21

Permission Granted

Level: Delegated Business Meeting

Ref. No. : 21/04368/HSE **Ward : Purley Oaks And Riddlesdown**
Location : 42 Grasmere Road **Type: Householder Application**
Purley
CR8 1DU
Proposal : Demolition of existing ground floor rear extension and outbuilding and erection of single storey side and rear extension.

Date Decision: 18.11.21

Permission Granted

Level: Delegated Business Meeting

Ref. No. : 21/04492/GPDO **Ward : Purley Oaks And Riddlesdown**
Location : Midway House **Type: Prior Appvl - Class E to (dwellings) C3**
564 Brighton Road
South Croydon
CR2 6AW
Proposal : Notification for prior approval under the GPDO 2015 for the change of use under Class MA from financial and professional services (Class E, formerly Class A2) to residential (Class C3) to create a 1-bedroom flat.

Date Decision: 11.11.21

(Approval) refused

Level: Delegated Business Meeting

Ref. No. : 21/04659/HSE **Ward : Purley Oaks And Riddlesdown**
Location : 20 Purley Park Road **Type: Householder Application**
Purley
CR8 2BS
Proposal : Erection of a single storey rear extension and Juliet balcony to the rear elevation of the existing two storey outrigger at first floor level.

Date Decision: 12.11.21

Permission Granted

Decisions (Ward Order) since last Planning Control Meeting as at: 22nd November 2021

Level: Delegated Business Meeting

Ref. No. : 21/04686/HSE **Ward : Purley Oaks And Riddlesdown**
Location : 134 Brancaster Lane **Type: Householder Application**
Purley
CR8 1HH
Proposal : Alterations and erection of a porch to enclose steps to the house.

Date Decision: 08.11.21

Permission Granted

Level: Delegated Business Meeting

Ref. No. : 21/04692/FUL **Ward : Purley Oaks And Riddlesdown**
Location : 498 Brighton Road **Type: Full planning permission**
South Croydon
CR2 6AU
Proposal : Alterations, installation of roof lights on the front, side and rear roof slopes.

Date Decision: 11.11.21

Permission Granted

Level: Delegated Business Meeting

Ref. No. : 21/04693/HSE **Ward : Purley Oaks And Riddlesdown**
Location : 13 Hillview Close **Type: Householder Application**
Purley
CR8 1AU
Proposal : Alterations including use of garage as bedroom incorporating window in place of existing garage door.

Date Decision: 08.11.21

Permission Granted

Level: Delegated Business Meeting

Ref. No. : 21/04713/LP **Ward : Purley Oaks And Riddlesdown**
Location : 33 Purley Bury Avenue **Type: LDC (Proposed) Operations edged**
Purley
CR8 1JF

Decisions (Ward Order) since last Planning Control Meeting as at: 22nd November 2021

Proposal : Alteration of garage into a habitable room and loft conversion including the construction of a hip to gable extension, and dormers.

Date Decision: 16.11.21

Lawful Dev. Cert. Granted (proposed)

Level: Delegated Business Meeting

Ref. No. : 21/04746/CONR

Ward : Purley Oaks And Riddlesdown

Location : Cappella Court
725 Brighton Road
Purley
CR8 2PG

Type: Removal of Condition

Proposal : Removal of condition 4 (use class restriction) and variation of conditions 1 (signage), 2 (travel plan) and 5 (time limit) attached to 08/01198/P for use of fifth floor as renal dialysis clinic and associated parking.

Date Decision: 18.11.21

Withdrawn application

Level: Delegated Business Meeting

Ref. No. : 21/05028/HSE

Ward : Purley Oaks And Riddlesdown

Location : 16 Lower Barn Road
Purley
CR8 1HQ

Type: Householder Application

Proposal : Erection of a first floor side extension above the existing garage. Conversion of the existing garage into a habitable room with associated extension and front extension to the existing dwelling.

Date Decision: 12.11.21

Permission Granted

Level: Delegated Business Meeting

Ref. No. : 21/05243/DISC

Ward : Purley Oaks And Riddlesdown

Location : 126-132 Pampisford Road
Purley
CR8 2NH

Type: Discharge of Conditions

Decisions (Ward Order) since last Planning Control Meeting as at: 22nd November 2021

Proposal : Discharge of Condition 7 (Tree Protection Plan) attached to permission 20/01550/FUL dated 12/03/21 for the demolition of four detached dwelling houses and the construction of four buildings with heights ranging from two to five storeys to accommodate 66 flats; with associated vehicle and cycle parking, refuse store, hard and soft landscaping

Date Decision: 17.11.21

Approved

Level: Delegated Business Meeting

Ref. No. : 21/05364/LP

Ward : Purley Oaks And Riddlesdown

Location : 19 Edgar Road
South Croydon
CR2 0NJ

Type: LDC (Proposed) Operations edged

Proposal : Change of use from Use Class C3(a) to Use Class C3(c).

Date Decision: 15.11.21

Lawful Dev. Cert. Granted (proposed)

Level: Delegated Business Meeting

Ref. No. : 20/05942/FUL

Ward : Purley And Woodcote

Location : 83 Downlands Road
Purley
CR8 4JJ

Type: Full planning permission

Proposal : Construction of a two-storey side/rear and single storey rear extension, side and rear roof extension, installation of 5 front rooflights and alterations to ground levels at the front and rear and alterations to the frontage to provide cycle and refuse storage. Conversion of the single dwelling house to 5 self contained flats.

Date Decision: 12.11.21

Permission Refused

Level: Delegated Business Meeting

Ref. No. : 21/01642/OUT

Ward : Purley And Woodcote

Location : 83 Foxley Lane
Purley
CR8 3HP

Type: Outline planning permission

Decisions (Ward Order) since last Planning Control Meeting as at: 22nd November 2021

Proposal : Proposed partial demolition of existing side garage and the erection of 3no. x 4 Bedroom Dwellings with associated car parking and landscaping.

Date Decision: 12.11.21

Withdrawn application

Level: Delegated Business Meeting

Ref. No. : 21/02515/DISC
Location : 27A Plough Lane
Purley
CR8 3QB

Ward : Purley And Woodcote
Type: Discharge of Conditions

Proposal : Discharge of condition 4 (landscaping) and 5 (transport details) attached to planning application 19/05937/FUL for the erection of two storey 5 bedroom dwelling with accommodation in the roofspace, with associated parking, vehicular access, cycle, refuse and landscaping

Date Decision: 16.11.21

Approved

Level: Delegated Business Meeting

Ref. No. : 21/02516/HSE
Location : 3A Furze Hill
Purley
CR8 3LB

Ward : Purley And Woodcote
Type: Householder Application

Proposal : Erection of first floor side extension

Date Decision: 17.11.21

Permission Refused

Level: Delegated Business Meeting

Ref. No. : 21/02958/NMA
Location : 51 Selcroft Road
Purley
CR8 1AJ

Ward : Purley And Woodcote
Type: Non-material amendment

Proposal : Non-material amendment for the retention of the existing detached garage building to the site frontage, for use as a refuse store. (Ref. 18/04219/FUL) for Demolition of the existing garage and side extension, and erection of a new dwellinghouse to the side of 54 Glenn Avenue, along with a new dropped kerb servicing the existing dwelling

Date Decision: 17.11.21

Approved

Level: Delegated Business Meeting

Ref. No. : 21/03314/HSE
Location : 59 Stoats Nest Road
Coulsdon
CR5 2JJ
Proposal : New driveway with vehicle crossover

Ward : **Purley And Woodcote**
Type: Householder Application

Date Decision: 16.11.21

Permission Refused

Level: Delegated Business Meeting

Ref. No. : 21/03491/CONR
Location : Belvoir Heights
14 Russell Green Close
Purley
CR8 2NR
Proposal : Variation of condition 2 (drawings) attached to permission 19/04607/FUL dated 31/01/20 (as amended by permission 20/00630/NMA) for the construction of a four-storey building, including habitable roof-space, to accommodate seven flats with associated car parking spaces, cycle and bin stores, soft and hard landscaping; following the demolition of existing dwellinghouse. The variations are to the site layout (bin store, cycle store, private gardens and landscaping), all elevations (windows and materials), and the addition of a front porch.

Ward : **Purley And Woodcote**
Type: Removal of Condition

Date Decision: 12.11.21

Permission Granted

Level: Delegated Business Meeting

Ref. No. : 21/03524/CONR
Location : Development Site Former Site Of
2 Wyvern Road
Purley
CR8 2NP
Proposal : Variation of Conditions 2 (Approved Drawings), 7 (Landscaping) and 15 (Arboricultural Report) attached to planning permission ref. 20/00532/FUL for the demolition of the existing dwelling and erection of 9 dwellinghouses and associated landscaping, refuse storage and car and cycle parking.

Ward : **Purley And Woodcote**
Type: Removal of Condition

Date Decision: 12.11.21

Permission Granted

Level: Delegated Business Meeting

Ref. No. : 21/03743/HSE
Location : 32 Cliff End
Purley
CR8 1BN
Ward : **Purley And Woodcote**
Type: Householder Application
Proposal : Erection of a first floor side extension and alterations to the roof including erection of two dormers to the front roofslope, a dormer to the rear roofslope and alterations to the profile of the roof including raising the ridge of the roof.

Date Decision: 18.11.21

Permission Granted

Level: Delegated Business Meeting

Ref. No. : 21/04013/NMA
Location : 105 Foxley Lane
Purley
CR8 3HQ
Ward : **Purley And Woodcote**
Type: Non-material amendment
Proposal : Non-material amendment to revise the wording of condition 7 (carbon dioxide emission reductions) attached to planning permission Ref: 20/00965/CONR for 'Variation of condition 1 (in accordance with approved plans) attached to planning permission ref. 19/04022/FUL for the erection of two buildings to provide 9 residential units (9 x 3 bedrooms) with associated access road, garages, parking, bin and cycle stores, and landscaping'.

Date Decision: 12.11.21

Approved

Level: Delegated Business Meeting

Ref. No. : 21/04228/HSE
Location : Merlewood
5A Furze Hill
Purley
CR8 3LB
Ward : **Purley And Woodcote**
Type: Householder Application
Proposal : Alterations, erection of single storey side and single/two storey rear extensions with patio area with balustrading and steps, erection of first floor side extension, enlarged roof, loft conversion and dormer extensions on the front and rear roof slopes and roof canopies at front, side and rear.

Date Decision: 11.11.21

Permission Granted

Level: Delegated Business Meeting

Ref. No. : 21/04607/HSE **Ward :** Purley And Woodcote
Location : 1A More Close **Type:** Householder Application
Purley
CR8 2JN
Proposal : Alterations including erection of a single storey side and rear extension, associated excavation works and retaining wall, and planter to the front driveway.

Date Decision: 11.11.21

Permission Granted

Level: Delegated Business Meeting

Ref. No. : 21/04762/HSE **Ward :** Purley And Woodcote
Location : 20 Hartley Way **Type:** Householder Application
Purley
CR8 4EG
Proposal : Erection of ground and first floor rear extension

Date Decision: 16.11.21

Permission Granted

Level: Delegated Business Meeting

Ref. No. : 21/04913/LP **Ward :** Purley And Woodcote
Location : 32 High Street **Type:** LDC (Proposed) Operations
Purley edged
CR8 2AA
Proposal : Continued use of the unit within Class E(b).

Date Decision: 19.11.21

Lawful Dev. Cert. Granted (proposed)

Level: Delegated Business Meeting

Ref. No. : 21/04968/DISC **Ward :** Purley And Woodcote
Location : Kingsmead Court **Type:** Discharge of Conditions
10 Smitham Downs Road
Purley
CR8 4NA

Decisions (Ward Order) since last Planning Control Meeting as at: 22nd November 2021

Proposal : Discharge of condition 12 (sustainable drainage) attached to planning application 19/02313/FUL for the Demolition of existing dwelling and erection of two storey building with accommodation within the roof space as well as erection of a single storey bungalow located at the rear of the site to provide a total of nine units as well as revised vehicular access, associated parking, landscaping, internal refuse and cycle storage

Date Decision: 12.11.21

Approved

Level: Delegated Business Meeting

Ref. No. : 21/05002/TRE
Location : Reedham Court
Aveling Close
Purley

Ward : Purley And Woodcote
Type: Consent for works to protected trees

Proposal : West side of Reedham Court, between block and railway fence - Hornbeam x2, Ash and Holly Trees: Crown reduction by 30% and overhanging branches reduced near block.
East side of Reedham Court between block and garden backing onto the land from Beaumont Road - Horse Chestnut x2: Crown reduction by 30%.
North side of Reedham Court, tree facing block - Yew, Beech, Sycamore, Ash, Hazel, Hawthorn and Yew trees: Crown reduction by 20-25%.
(TPO no. 30, 1979)

Date Decision: 10.11.21

Consent Refused (Tree application)

Level: Delegated Business Meeting

Ref. No. : 21/05097/CAT
Location : 3 Silver Lane
Purley
CR8 3HJ

Ward : Purley And Woodcote
Type: Works to Trees in a Conservation Area

Proposal : T1 Beech raise crown to 20ft
T2 Beech raise crown to 20ft
T3 Ash remove one trunk of the six trunks
T4 Horse chestnut raise crown to 20
T5 Horse chestnut raise crown to 20
T6 Sycamore raise crown to 20 feet including removing branches overhanging neighbouring garden
T7 Beech raise crown to 20 feet

Date Decision: 10.11.21

No objection (tree works in Con Areas)

Decisions (Ward Order) since last Planning Control Meeting as at: 22nd November 2021

Level: Delegated Business Meeting

Ref. No. : 21/05262/CAT
Location : 7 Woodcote Lane
Purley
CR8 3HB
Proposal : T1 - Horse Chestnut - Reduce lateral branches by 2m
T2 - Silva Birch - Reduce lateral branches by 2m
T3 - Beech - Lift canopy over road side by 6m
T4 - Sycamore - Reduce lateral branches by 2m
T5 - Horse Chestnut - Reduce lateral branches by 2.5m

Ward : **Purley And Woodcote**
Type: Works to Trees in a
Conservation Area

Date Decision: 10.11.21

No objection (tree works in Con Areas)

Level: Delegated Business Meeting

Ref. No. : 21/05376/LP
Location : 102 Downs Court Road
Purley
CR8 1BD
Proposal : Loft Conversion including the erection of two side dormers including side facing windows, insertion of one rooflight and two first floor windows to the rear.

Ward : **Purley And Woodcote**
Type: LDC (Proposed) Operations
edged

Date Decision: 08.11.21

Lawful Dev. Cert. Granted (proposed)

Level: Delegated Business Meeting

Ref. No. : 21/05441/LP
Location : 2 Church Hill
Purley
CR8 3QN
Proposal : Erection of a single storey rear extension.

Ward : **Purley And Woodcote**
Type: LDC (Proposed) Operations
edged

Date Decision: 17.11.21

Lawful Dev. Cert. Granted (proposed)

Level: Delegated Business Meeting

Ref. No. : 21/03997/HSE
Ward : **Sanderstead**

Decisions (Ward Order) since last Planning Control Meeting as at: 22nd November 2021

Location : 20 Farm Fields
South Croydon
CR2 0HL
Type: Householder Application
Proposal : Erection of single storey rear extension

Date Decision: 12.11.21

Permission Granted

Level: Delegated Business Meeting

Ref. No. : 21/04508/DISC
Location : 89 Hyde Road
South Croydon
CR2 9NS
Type: Discharge of Conditions
Ward : **Sanderstead**
Proposal : Discharge of condition 16 (accessibility) attached to planning permission 20/00108/FUL for demolition of existing two-storey dwelling and erection of a four/five storey (including excavation and lower ground level) building comprising of 9 residential flats, hard and soft landscaping, boundary treatment, land level alterations, undercroft and external car parking, private/communal/play space and internal refuse/cycle storage.

Date Decision: 12.11.21

Not approved

Level: Delegated Business Meeting

Ref. No. : 21/04674/HSE
Location : 46 Montague Avenue
South Croydon
CR2 9NH
Type: Householder Application
Ward : **Sanderstead**
Proposal : Demolition of garage, erection of single/two storey front/side/rear extensions and construction of roof lights in the rear roof slope.

Date Decision: 16.11.21

Permission Granted

Level: Delegated Business Meeting

Ref. No. : 21/04708/HSE
Location : 25 Holmwood Avenue
South Croydon
CR2 9HZ
Type: Householder Application
Ward : **Sanderstead**
Proposal : Demolition of existing conservatory and erection of single storey rear extension.

Date Decision: 16.11.21

Permission Granted

Level: Delegated Business Meeting

Ref. No. : 21/04799/DISC **Ward : Sanderstead**
Location : 145 Norfolk Avenue Type: Discharge of Conditions
South Croydon
CR2 8BY
Proposal : Discharge of condition 2 - external facing materials attached to permission
19/01917/CONR for Variation of condition 1 (alterations to the proposed plans in regards
to the site boundary, massing and layout of the proposed building), condition 4 (cycle
storage details submitted) and condition 7 (amended flood risk assessment) linked to
planning application for the 18/03101/FUL for the Erection of a two storey chalet
bungalow with associated landscaping, vehicular access, car and cycle parking as well
as refuse storage.

Date Decision: 11.11.21

Approved

Level: Delegated Business Meeting

Ref. No. : 21/04856/HSE **Ward : Sanderstead**
Location : 19 Barnfield Road Type: Householder Application
South Croydon
CR2 0EZ
Proposal : Demolition of existing glazed conservatory and construction of a single storey rear
extension with pitched roof to the rear of the property.
Enclosure of existing open porch and side extension to create a new enclosed
porch/hallway extension to the front of the property.
Conversion of an existing garage into a habitable room with associated internal and
external alterations.

Date Decision: 11.11.21

Permission Refused

Level: Delegated Business Meeting

Ref. No. : 21/04906/TRE **Ward : Sanderstead**
Location : 49 Rectory Park Type: Consent for works to protected
South Croydon trees
CR2 9JR
Proposal : 1 x Beech tree - Reduce crown by 2.5m
(TPO no. 19, 1983)

Date Decision: 10.11.21

Consent Granted (Tree App.)

Level: Delegated Business Meeting

Ref. No. : 21/04943/HSE
Location : The Ridings
Church Way
South Croydon
CR2 0JQ

Ward : Sanderstead
Type: Householder Application

Proposal : Proposed first floor extension to existing bungalow with an increase to the ridge height of the existing roof to create Chalet bungalow.

Date Decision: 11.11.21

Permission Granted

Level: Delegated Business Meeting

Ref. No. : 21/04950/HSE
Location : 11 Ellesmere Drive
South Croydon
CR2 9EH

Ward : Sanderstead
Type: Householder Application

Proposal : Conversion of existing garage to a habitable room and the erection of a single storey front extension.

Date Decision: 16.11.21

Permission Granted

Level: Delegated Business Meeting

Ref. No. : 21/05060/TRE
Location : 1 Arkwright Road
South Croydon
CR2 0LN

Ward : Sanderstead
Type: Consent for works to protected trees

Proposal : T1 - Beech - To reduce crown by 4 - 5m, back to last reduction points
T2 - Sycamore - To crown reduce by 2m, back to previous reduction points
T3 - Sycamore - To crown reduce by 3m, back to previous reduction points
(TPO No. 43, 2008)

Date Decision: 10.11.21

Consent Granted (Tree App.)

Level: Delegated Business Meeting

Permission Granted

Level: Delegated Business Meeting

Ref. No. : 21/05195/PDO
Location : Fitzroy Court
6 Whitehorse Road
Croydon
CR0 2AX

Ward : Selhurst
Type: Observations on permitted
development

Proposal : Removal and replacement of 3no. antennas, removal of 3no. MHA, installation of a GPS node and other associated ancillary and fixing equipment as described in the plans.

Date Decision: 08.11.21

Withdrawn application

Level: Delegated Business Meeting

Ref. No. : 21/05136/TRE
Location : 24 Glade Gardens
Croydon
CR0 7UA

Ward : Shirley North
Type: Consent for works to protected
trees

Proposal : T1 Oak tree - Crown thin by 10% - Cut back lateral growth near house to clear house by 2m maximum cut size of 25mm.
(TPO 16, 2002)

Date Decision: 10.11.21

Consent Granted (Tree App.)

Level: Delegated Business Meeting

Ref. No. : 21/05137/TRE
Location : 21 Glade Gardens
Croydon
CR0 7UA

Ward : Shirley North
Type: Consent for works to protected
trees

Proposal : T1 Lime tree - Crown thin by 10%- Cut back 1 bough near house to clear by 3m
T2 Oak tree- Crown thin by 10%- Remove 4 low branches to clear road by 5m
(TPO 16, 2002)

Date Decision: 10.11.21

Consent Granted (Tree App.)

Level: Delegated Business Meeting

Permission Granted

Level: Delegated Business Meeting

Ref. No. : 21/04783/PA8
Location : In Front Of 574 Wickham Road
Croydon
CR0 8DN

Ward : Shirley South
Type: Telecommunications Code System operator

Proposal : Proposed 20.0m Phase 8 Monopole C/W wrapround Cabinet at base and associated ancillary works.

Date Decision: 09.11.21

(Approval) refused

Level: Delegated Business Meeting

Ref. No. : 21/04785/HSE
Location : 141 Shirley Church Road
Croydon
CR0 5AJ

Ward : Shirley South
Type: Householder Application

Proposal : Erection of single and first floor rear extensions

Date Decision: 11.11.21

Permission Granted

Level: Delegated Business Meeting

Ref. No. : 21/04867/LP
Location : Gainshiel
15 Pine Coombe
Croydon
CR0 5HS

Ward : Shirley South
Type: LDC (Proposed) Operations edged

Proposal : Alterations; erection of a 2-storey rear extension and a single storey outbuilding

Date Decision: 16.11.21

Lawful Dev. Cert. Granted (proposed)

Level: Delegated Business Meeting

Ref. No. : 21/04868/DISC
Ward : Shirley South

Decisions (Ward Order) since last Planning Control Meeting as at: 22nd November 2021

Location : Addington Golf Club
197-205 Shirley Church Road
Croydon
CR0 5AB

Type: Discharge of Conditions

Proposal : Discharge of Condition 13 of (Written Scheme of Investigation) of planning permission 17/01174/FUL (Demolition of existing clubhouse, construction of new clubhouse, changes to existing access and parking infrastructure, to include landscaping)

Date Decision: 08.11.21

Part Approved / Part Not Approved

Level: Delegated Business Meeting

Ref. No. : 21/05116/LP
Location : 11A West Way Gardens
Croydon
CR0 8RA

Ward : **Shirley South**
Type: LDC (Proposed) Operations edged

Proposal : Proposed single-storey side extension

Date Decision: 12.11.21

Withdrawn application

Level: Delegated Business Meeting

Ref. No. : 20/05273/FUL
Location : 45 - 51 Brighton Road
South Croydon
CR2 6ED

Ward : **South Croydon**
Type: Full planning permission

Proposal : Conversion of vacant retail unit into 4no. 2bed dwellings, with ancillary cycle and refuse stores, and amended upper floor access.

Date Decision: 09.11.21

Withdrawn application

Level: Delegated Business Meeting

Ref. No. : 21/01136/OUT
Location : 19A Junction Road
South Croydon
CR2 6RA

Ward : **South Croydon**
Type: Outline planning permission

Decisions (Ward Order) since last Planning Control Meeting as at: 22nd November 2021

Proposal : Demolition of the existing Building and erection of a 3-storey building containing 7 apartments (2 x 3-bed and 5 x 1-bed).

Date Decision: 09.11.21

Appeal Contested - (grounds of appeal)

Level: Delegated Business Meeting

Ref. No. : 21/03602/DISC **Ward : South Croydon**
Location : Land To Rear Of 23 And 25 Normanton Road Type: Discharge of Conditions
South Croydon
CR2 7AE

Proposal : Discharge of condition 9 (Cycle parking and waste storage) attached to planning permission 20/02352/FUL relating to the construction of a four-storey building, including basement and roof accommodation, to accommodate 9 flats, under-croft vehicle and cycle parking, refuse store, vehicular access from existing parking area and landscaping

Date Decision: 12.11.21

Approved

Level: Delegated Business Meeting

Ref. No. : 21/04142/HSE **Ward : South Croydon**
Location : 17 Croham Mount Type: Householder Application
South Croydon
CR2 0BR

Proposal : Alterations, erection of two storey side, single storey side (other side of the property) and single/two storey rear extension.

Date Decision: 17.11.21

Permission Refused

Level: Delegated Business Meeting

Ref. No. : 21/04183/DISC **Ward : South Croydon**
Location : 6 Croham Valley Road Type: Discharge of Conditions
South Croydon
CR2 7NA

Proposal : Details pursuant to Conditions No.8 (Bicycle storage), No.9 (Biolighting) and No.12 (External Ramp) from PP. 19/05034/FUL Demolition of existing house, erection of a two storey building plus roof space to provide 9 apartments, provision of 8 car parking spaces, refuse store and new landscaping.

Decisions (Ward Order) since last Planning Control Meeting as at: 22nd November 2021

Date Decision: 11.11.21

Approved

Level: Delegated Business Meeting

Ref. No. : 21/04355/DISC
Location : 56 South Park Hill Road
South Croydon
CR2 7DW

Ward : South Croydon
Type: Discharge of Conditions

Proposal : Discharge of condition 5 (CO2 emissions) attached to permission 18/05458/FUL dated 03/01/19 for the demolition of the existing house and erection of an apartment block comprising 8no. apartments, together with cycle storage, amenity space, a refuse/ recycling store and landscaping

Date Decision: 16.11.21

Approved

Level: Delegated Business Meeting

Ref. No. : 21/04896/PA8
Location : O/S Emmanuel Hall
Rockhampton Road
South Croydon

Ward : South Croydon
Type: Telecommunications Code
System operator

Proposal : Proposed 15.0m high monopole telecommunications mast with wraparound cabinet at base and associated ancillary works. To be located on the grass verge of Rockhampton Road, opposite the Emmanuel Centre.

Date Decision: 15.11.21

(Approval) refused

Level: Delegated Business Meeting

Ref. No. : 21/03279/HSE
Location : 304 Holmesdale Road
South Norwood
London
SE25 6PP

Ward : South Norwood
Type: Householder Application

Proposal : Proposed ground floor rear extension, floor plan redesign and associated works

Date Decision: 19.11.21

Decisions (Ward Order) since last Planning Control Meeting as at: 22nd November 2021

Location : 182 Livingstone Road
Thornton Heath
CR7 8JW
Type: Householder Application
Proposal : Ground floor rear extension.
Date Decision: 17.11.21

Permission Granted

Level: Delegated Business Meeting

Ref. No. : 21/04780/HSE
Location : 32 Foulsham Road
Thornton Heath
CR7 8LQ
Type: Householder Application
Ward : Thornton Heath
Proposal : Alterations, erection of single-storey rear extension, outbuilding in rear garden and replacement front entrance gates.

Date Decision: 12.11.21

Permission Refused

Level: Delegated Business Meeting

Ref. No. : 21/04872/FUL
Location : 24 Sandfield Road
Thornton Heath
CR7 8AU
Type: Full planning permission
Ward : Thornton Heath
Proposal : Alterations, conversion of single dwelling to form 3 bedroom HMO for 5 occupants (C4) on the ground floor with two-bedroom flat on first and second floors.

Date Decision: 19.11.21

Permission Refused

Level: Delegated Business Meeting

Ref. No. : 21/04921/GPDO
Location : 97 Whitehorse Lane
South Norwood
London
SE25 6RA
Type: Prior Appvl - Class A Larger House Extns
Ward : Thornton Heath
Proposal : Erection of single storey rear extension projecting out 6 metres with a maximum height of 3 metres

Date Decision: 16.11.21

Prior Approval No Jurisdiction (GPDO)

Decisions (Ward Order) since last Planning Control Meeting as at: 22nd November 2021

Level: Delegated Business Meeting

Ref. No. : 21/04952/GPDO
Location : 1 Cranbrook Road
Thornton Heath
CR7 8PQ

Ward : Thornton Heath
Type: Prior Appvl - Class A Larger
House Extns

Proposal : Erection of a single storey rear extension projecting out 6 metres from the rear wall of the original house with a height to the eaves of 3 metres and a maximum height of 4 metres

Date Decision: 09.11.21

Prior Approval No Jurisdiction (GPDO)

Level: Delegated Business Meeting

Ref. No. : 21/02647/FUL
Location : Former Gas Distribution Station
Factory Lane
Croydon
CR0 3RL

Ward : Waddon
Type: Full planning permission

Proposal : Infilling and reprofiling (enabling works) of the gasholders site.

Date Decision: 09.11.21

Permission Granted

Level: Delegated Business Meeting

Ref. No. : 21/03353/HSE
Location : 1 Bramley Close
South Croydon
CR2 6NQ

Ward : Waddon
Type: Householder Application

Proposal : Alterations, erection of single-storey side/rear extension.

Date Decision: 11.11.21

Permission Refused

Level: Delegated Business Meeting

Ref. No. : 21/04089/ADV

Ward : Waddon

Decisions (Ward Order) since last Planning Control Meeting as at: 22nd November 2021

Location : 518 London Road
Thornton Heath
CR7 7HQ
Type: Full planning permission
Proposal : Erection of a garage associated with the Doctors Surgery
Date Decision: 18.11.21

Permission Refused

Level: Delegated Business Meeting

Ref. No. : 21/04776/FUL
Location : 14 Dovercourt Avenue
Thornton Heath
CR7 7LG
Type: Full planning permission
Ward : West Thornton
Proposal : Demolition of the existing side garage and erection of single storey side and rear extensions to facilitate the conversion of the house into 2 flats, with associated works.
Date Decision: 12.11.21

Permission Refused

Level: Delegated Business Meeting

Ref. No. : 21/04789/HSE
Location : 7 Boston Road
Croydon
CR0 3EG
Type: Householder Application
Ward : West Thornton
Proposal : Single storey rear infill extension
Date Decision: 11.11.21

Permission Granted

Level: Delegated Business Meeting

Ref. No. : 21/05430/AUT
Location : 32 Aylesford Avenue Beckenham BR3 3SD
Type: Consultation from Adjoining Authority
Ward : Out Of Borough
Proposal : Hip to gable roof alterations to include ridge height increase with rear dormer, Juliet balcony, front rooflights and elevational alterations (Adjoining Borough consultation from London Borough of Bromley)
Date Decision: 12.11.21

Adj Borough - No Comment On Proposal

Level: Delegated Business Meeting

Sustainable Communities, Regeneration and Economic Recovery Department
DEVELOPMENT MANAGEMENT

DELEGATED PLANNING DECISIONS (Ward Order)

The following is a list of planning applications determined by the Head of Development Management under delegated powers since the last meeting of the Planning Committee.

22.11.2021 to 03.12.2021

Note: This list also includes those decisions made by Planning Committee and released in this time frame as shown within the level part of each case.

NOTE: The cases listed in this report can be viewed on the Council's Website.

Please note that you can also view the information supplied within this list and see more details relating to each application (including the ability to view the drawings submitted and the decision notice) by visiting our Online Planning Service at the Croydon Council web site (www.croydon.gov.uk/onlineplans).

Once on the Council web page please note the further information provided before selecting the Public Access Planning Register link. Once selected there will be various options to select the Registers of recently received or decided applications. Also; by entering a reference number if known you are able to ascertain details relating to a particular application. (Please remember to input the reference number in full by inserting any necessary /'s or 0's)

Ref. No. :	21/03410/FUL	Ward :	Addiscombe East
Location :	54 Elgin Road Croydon CR0 6XA	Type:	Full planning permission
Proposal :	Construction of a single storey rear extension and two storey side extension.		
Date Decision:	23.11.21		

Permission Refused

Level: Delegated Business Meeting

Ref. No. : 21/04493/HSE
Location : Cherrywood
4 Cheyne Walk
Croydon
CR0 7HG
Proposal : Demolition of the existing side projection and erection of a new single storey side extension to the house
Date Decision: 23.11.21

Ward : Addiscombe East
Type: Householder Application

Permission Granted

Level: Delegated Business Meeting

Ref. No. : 21/05273/PA8
Location : Rooftop At 1-63
Stroud Green Gardens
Croydon
Proposal : Part removal of existing rooftop antennas and radio equipment housing; erection of new rooftop freestanding antennas and replacement upgraded cabinets, installation of cabling and ancillary equipment for 5G provision
Date Decision: 03.12.21

Ward : Addiscombe East
Type: Telecommunications Code System operator

Approved

Level: Delegated Business Meeting

Ref. No. : 21/05460/GPDO
Location : 49 Parkview Road
Croydon
CR0 7DF
Proposal : Erection of a single storey rear extension.
Date Decision: 03.12.21

Ward : Addiscombe East
Type: Prior Appvl - Class A Larger House Extns

(Approval) refused

Level: Delegated Business Meeting

Ref. No. : 21/05552/CAT
Ward : Addiscombe East

Decisions (Ward Order) since last Planning Control Meeting as at: 6th December 2021

Location : 239 Addiscombe Road Type: Works to Trees in a
Croydon Conservation Area
CR0 6SQ
Proposal : T1 Lime - Crown reduction, thin and clean.
Date Decision: 29.11.21

No objection (tree works in Con Areas)

Level: Delegated Business Meeting

Ref. No. : 20/03599/DISC Ward : **Addiscombe West**
Location : Land Adjacent To East Croydon Station And Type: Discharge of Conditions
Land At Cherry Orchard Road, Cherry
Orchard Gardens, Billington Hill, Croydon.
Proposal : Discharge of condition 29 (lighting scheme) attached to planning permission
17/05046/FUL for the Erection of two 25 storey towers (plus plant) and a single building
ranging from 5 to 9 storeys (plus plant) to provide a total of 445 residential units, with
flexible commercial, retail and community floorspace (A1/A2/A3/A4/B1a/D1/D2) at ground
and first floor level of the two towers and associated amenity, play space, hard and soft
landscaping, public realm, cycle parking and car parking with associated vehicle
accesses
Date Decision: 26.11.21

Approved

Level: Delegated Business Meeting

Ref. No. : 20/05204/CONR Ward : **Addiscombe West**
Location : 4 Vincent Road Type: Removal of Condition
Croydon
CR0 6ED
Proposal : Variation of condition 1 (approved plans) of planning permission Ref. 19/04418/FUL for
minor changes to fenestration and rooflights, change in window materials
(aluminium/timber to UPVC), minor increase in rear extension height, reduction in dormer
height and internal and site layout changes
Date Decision: 25.11.21

P. Granted with 106 legal Ag. (3 months)

Level: Delegated Business Meeting

Ref. No. : 21/00900/DISC Ward : **Addiscombe West**
Location : Land Adjacent To East Croydon Station And Type: Discharge of Conditions
Land At Cherry Orchard Road, Cherry
Orchard Gardens, Billington Hill, Croydon.

Decisions (Ward Order) since last Planning Control Meeting as at: 6th December 2021

Proposal : Discharge of condition 11 (cycle storage) attached to planning permission 17/05046/FUL for the Erection of two 25 storey towers (plus plant) and a single building ranging from 5 to 9 storeys (plus plant) to provide a total of 445 residential units, with flexible commercial, retail and community floorspace (A1/A2/A3/A4/B1a/D1/D2) at ground and first floor level of the two towers and associated amenity, play space, hard and soft landscaping, public realm, cycle parking and car parking with associated vehicle accesses

Date Decision: 26.11.21

Approved

Level: Delegated Business Meeting

Ref. No. : 21/04304/DISC **Ward : Addiscombe West**
Location : Land Adjacent To East Croydon Station And Type: Discharge of Conditions
Land At Cherry Orchard Road, Cherry Orchard Gardens, Billington Hill, Croydon.

Proposal : Discharge of condition 31 (Construction Logistics Plan) Part 1 only (Hours of Construction) attached to planning permission 17/05046/FUL for the Erection of two 25 storey towers (plus plant) and a single building ranging from 5 to 9 storeys (plus plant) to provide a total of 445 residential units, with flexible commercial, retail and community floorspace (A1/A2/A3/A4/B1a/D1/D2) at ground and first floor level of the two towers and associated amenity, play space, hard and soft landscaping, public realm, cycle parking and car parking with associated vehicle accesses

Date Decision: 26.11.21

Approved

Level: Delegated Business Meeting

Ref. No. : 21/04624/GPDO **Ward : Addiscombe West**
Location : 3 Turnpike Link Type: Prior Appvl - Class A Larger
Croydon House Extns
CR0 5NT

Proposal : Erection of a single storey rear extension projecting out 4.5 metres from the rear wall of the original house with a height to the eaves of 2.9 metres and a maximum height of 2.95 metres

Date Decision: 02.12.21

Prior Approval No Jurisdiction (GPDO)

Level: Delegated Business Meeting

Ref. No. : 21/04899/HSE **Ward : Addiscombe West**

Decisions (Ward Order) since last Planning Control Meeting as at: 6th December 2021

Location : 202 Turnpike Link
Croydon
CR0 5NZ
Type: Householder Application

Proposal : Erection of single storey rear extension

Date Decision: 01.12.21

Permission Granted

Level: Delegated Business Meeting

Ref. No. : 21/04914/NMA
Location : Land Adjacent To East Croydon Station And
Land At Cherry Orchard Road, Cherry
Orchard Gardens, Billington Hill, Croydon.
Ward : **Addiscombe West**
Type: Non-material amendment

Proposal : Non Material Amendment (relating to planning approval 17/05046/FUL) for the erection of two 25 storey towers (plus plant) and a single building ranging from 5 to 9 storeys (plus plant) to provide a total of 445 residential units, with flexible commercial, retail and community floorspace (A1/A2/A3/A4/B1a/D1/D2) at ground and first floor level of the two towers and associated amenity, play space, hard and soft landscaping, public realm, cycle parking and car parking with associated vehicle accesses (as amended by previous NMA's)

Date Decision: 26.11.21

Approved

Level: Delegated Business Meeting

Ref. No. : 21/04915/NMA
Location : Land Adjacent To East Croydon Station And
Land At Cherry Orchard Road, Cherry
Orchard Gardens, Billington Hill, Croydon.
Ward : **Addiscombe West**
Type: Non-material amendment

Proposal : Non Material Amendment (relating to planning approval 17/05046/FUL) for the erection of two 25 storey towers (plus plant) and a single building ranging from 5 to 9 storeys (plus plant) to provide a total of 445 residential units, with flexible commercial, retail and community floorspace (A1/A2/A3/A4/B1a/D1/D2) at ground and first floor level of the two towers and associated amenity, play space, hard and soft landscaping, public realm, cycle parking and car parking with associated vehicle accesses (as amended by previous NMA's)

Date Decision: 26.11.21

Approved

Level: Delegated Business Meeting

Ref. No. : 21/04934/LP
Ward : **Addiscombe West**

Decisions (Ward Order) since last Planning Control Meeting as at: 6th December 2021

Location : 20 Turnpike Link
Croydon
CR0 5NX
Type: LDC (Proposed) Operations
edged

Proposal : Lawful development certificate application for a single storey rear extension

Date Decision: 23.11.21

Lawful Dev. Cert. Granted (proposed)

Level: Delegated Business Meeting

Ref. No. : 21/04953/LP
Location : 198 Morland Road
Croydon
CR0 6NF
Type: LDC (Proposed) Operations
edged
Ward : **Addiscombe West**

Proposal : Erection of single-storey rear/side extension, erection of L-shaped rear dormer extension and installation of 3 rooflights in front roofslope.

Date Decision: 23.11.21

Certificate Refused (Lawful Dev. Cert.)

Level: Delegated Business Meeting

Ref. No. : 21/05051/FUL
Location : 135 Addiscombe Court Road
Croydon
CR0 6TX
Type: Full planning permission
Ward : **Addiscombe West**

Proposal : Retrospective application for two rooflights (one to the front and one to the rear) and use of the loft space as a habitable room

Date Decision: 25.11.21

Withdrawn application

Level: Delegated Business Meeting

Ref. No. : 21/05071/DISC
Location : 40-60, 42 & 42A Cherry Orchard Road
Croydon
CR0 6BA
Type: Discharge of Conditions
Ward : **Addiscombe West**

Proposal : Discharge of Condition 2 - Landscaping - attached to planning permission 18/03320/FUL for Demolition of the existing buildings, erection of a 7 to 9 storey building to provide 120 residential units and associated amenity space, hard and soft landscaping, boundary treatment, refuse storage, cycle parking and car parking with associated vehicle accesses.

Date Decision: 29.11.21

Not approved

Decisions (Ward Order) since last Planning Control Meeting as at: 6th December 2021

Date Decision: 01.12.21

Permission Granted

Level: Delegated Business Meeting

Ref. No. :	21/05238/LP	Ward :	Bensham Manor
Location :	14 Berne Road Thornton Heath CR7 7BG	Type:	LDC (Proposed) Operations edged
Proposal :	Erection of Hip to Gable and rear dormer extensions. Insertion of roof level side elevation window and provision of two rooflights in front roof slope.		

Date Decision: 03.12.21

Lawful Dev. Cert. Granted (proposed)

Level: Delegated Business Meeting

Ref. No. :	21/05248/GPDO	Ward :	Bensham Manor
Location :	18 Ecclesbourne Road Thornton Heath CR7 7BN	Type:	Prior Appvl - Class A Larger House Extns
Proposal :	Erection of single storey rear extensions projecting out by 5.96m and 3.5m from the rear walls of the original house with a height to the eaves of 2.6m and a maximum height of 2.7m		

Date Decision: 25.11.21

Approved (prior approvals only)

Level: Delegated Business Meeting

Ref. No. :	21/05404/GPDO	Ward :	Bensham Manor
Location :	38 Braemar Avenue Thornton Heath CR7 7RG	Type:	Prior Appvl - Class A Larger House Extns
Proposal :	Erection of a single storey rear extension projecting out 5 metres from the rear wall of the original house with a height to the eaves of 2.6 metres and a maximum height of 3.88 metres		

Date Decision: 01.12.21

(Approval) refused

Level: Delegated Business Meeting

Decisions (Ward Order) since last Planning Control Meeting as at: 6th December 2021

Location : Ground Floor Shop
18 Chipstead Valley Road
Coulsdon
CR5 2RA

Type: Consent to display advertisements

Proposal : Erection of a new illuminated fascia sign and illuminated projecting sign.

Date Decision: 23.11.21

Consent Granted (Advertisement)

Level: Delegated Business Meeting

Ref. No. : 21/02846/FUL
Location : 41 Fairdene Road
Coulsdon
CR5 1RD

Ward : Coulsdon Town
Type: Full planning permission

Proposal : Demolition of existing dwellinghouse and the construction of a three storey plus lower ground floor level building comprising 9 flats, with associated vehicle and cycle parking, refuse store, hard and soft landscaping (Re-Consultation for Committee Meeting)

Date Decision: 24.11.21

Permission Refused

Level: Planning Committee

Ref. No. : 21/03163/FUL
Location : Bankview Apartments
96 Brighton Road
Coulsdon
CR5 2FN

Ward : Coulsdon Town
Type: Full planning permission

Proposal : Extension to the existing building with the addition of 7 flats.

Date Decision: 29.11.21

Permission Refused

Level: Delegated Business Meeting

Ref. No. : 21/04482/HSE
Location : 150 St Andrews Road
Coulsdon
CR5 3HE

Ward : Coulsdon Town
Type: Householder Application

Proposal : Proposed two storey side extension, single storey side/rear extension, loft conversion, porch extension and internal alterations

Date Decision: 22.11.21

Permission Granted

Decisions (Ward Order) since last Planning Control Meeting as at: 6th December 2021

Date Decision: 25.11.21

Prior Approval No Jurisdiction (GPDO)

Level: Delegated Business Meeting

Ref. No. : 21/05544/LP

Location : 34 Sherwood Road
Coulsdon
CR5 3DG

Proposal : Proposed rear dormer loft conversion

Ward : Coulsdon Town

Type: LDC (Proposed) Operations
edged

Date Decision: 03.12.21

Lawful Dev. Cert. Granted (proposed)

Level: Delegated Business Meeting

Ref. No. : 21/05576/LP

Location : 4 Woodcote Grove Road
Coulsdon
CR5 2AA

Proposal : Erection of rear dormer with roof lights in front elevation

Ward : Coulsdon Town

Type: LDC (Proposed) Operations
edged

Date Decision: 24.11.21

Lawful Dev. Cert. Granted (proposed)

Level: Delegated Business Meeting

Ref. No. : 21/05626/LP

Location : 104 Winifred Road
Coulsdon
CR5 3JF

Proposal : Erection of rear dormer with hip to gable extension and roof lights on front elevation

Ward : Coulsdon Town

Type: LDC (Proposed) Operations
edged

Date Decision: 24.11.21

Lawful Dev. Cert. Granted (proposed)

Level: Delegated Business Meeting

Ref. No. : 21/03233/ADV

Location : O/S 24 - 26 George Street
Croydon
CR0 1PB

Ward : Fairfield

Type: Consent to display
advertisements

Decisions (Ward Order) since last Planning Control Meeting as at: 6th December 2021

Proposal : 2no. digital 75" LCD display screens, one on each side of the Street Hub unit.

Date Decision: 26.11.21

Consent Refused (Advertisement)

Level: Delegated Business Meeting

Ref. No. : 21/03392/FUL

Ward : Fairfield

Location : 45 Chatsworth Road
Croydon
CR0 1HF

Type: Full planning permission

Proposal : Erection of single storey rear extension.

Date Decision: 23.11.21

Permission Granted

Level: Delegated Business Meeting

Ref. No. : 21/03451/FUL

Ward : Fairfield

Location : Green Dragon House
64 - 70 High Street
Croydon
CR0 9XN

Type: Full planning permission

Proposal : Replacement of cladding with non-combustible materials

Date Decision: 25.11.21

Permission Granted

Level: Delegated Business Meeting

Ref. No. : 21/04186/NMA

Ward : Fairfield

Location : 21 - 27 Sheldon Street
Croydon
CR0 1SS

Type: Non-material amendment

Decisions (Ward Order) since last Planning Control Meeting as at: 6th December 2021

Proposal : Non- Material amendment LPA ref: 19/05985/CONR (Application to vary Condition 4 (contaminated Land) of Permission 18/05680/CONR Application to vary Condition 13 (Restriction over use of commercial unit as Chapel of Rest only) and Condition 1 (Approved Plans to allow for the reduction in the size of the basement and an increase in the size of the commercial unit on the ground floor) of Permission 16/03825/P for the Demolition of existing buildings; erection of three/four storey building with basement comprising ground floor commercial space (Chapel of Rest, Use Class D1), 11 one bedroom, 10 two bedroom and 2 three bedroom flats; provision of associated landscaping and services, front service bay, disabled and cycle parking (amended description)

Date Decision: 03.12.21

Approved

Level: Delegated Business Meeting

Ref. No. : 21/04472/FUL

Ward : **Fairfield**

Location : Flat, 9 Woodstock Road
Croydon
CR0 1JS

Type: Full planning permission

Proposal : Conversion of flat at first and second floors into two self-contained flats facilitated by removal of rear elevation external stairwell, external alterations and installation of rooflight to front roof slope

Date Decision: 03.12.21

Permission Refused

Level: Delegated Business Meeting

Ref. No. : 21/04629/FUL

Ward : **Fairfield**

Location : Ryan House
96 Park Lane
Croydon
CR0 1JB

Type: Full planning permission

Proposal : Change of use basement and ground floor from residential (Class C3) to commercial/business/office (Class E(g)(i) with associated works (including new windows and entrance door at ground floor, provision of bike parking and provision of refuse stores)

Date Decision: 25.11.21

Permission Granted

Level: Delegated Business Meeting

Ref. No. : 21/05279/HSE

Ward : **Fairfield**

Decisions (Ward Order) since last Planning Control Meeting as at: 6th December 2021

Location : 90 Edridge Road
Croydon
CR0 1EF
Type: Householder Application
Proposal : Erection of single storey rear extension
Date Decision: 01.12.21

Permission Granted

Level: Delegated Business Meeting

Ref. No. : 21/05646/ENVS
Location : Citiscape, Drummond Road And 25 Frith Road
Croydon
CR0 1TW
Type: Environmental Impact Screening Opinion
Ward : **Fairfield**
Proposal : Environmental Impact Assessment (EIA) Screening Opinion Request for the demolition of the existing building and structures and the construction of two replacement buildings up to 18 storeys in height comprising up to 131 residential units (use class C3) including a basement car park for up to 10 vehicles and other associated works.
Date Decision: 25.11.21

Environmental Impact Assessment Not Req.

Level: Delegated Business Meeting

Ref. No. : 21/00188/HSE
Location : 3 Wheat Knoll
Kenley
CR8 5JT
Type: Householder Application
Ward : **Kenley**
Proposal : Erection of single storey rear extension and formation of raised terrace and staircase to rear.
Date Decision: 01.12.21

Permission Granted

Level: Delegated Business Meeting

Ref. No. : 21/01273/OUT
Location : 50 Welcomes Road
Kenley
CR8 5HD
Type: Outline planning permission
Ward : **Kenley**
Proposal : Demolition of a single-family dwellinghouse and erection of 3-storey block and two 2-storey houses (5x 3-bed, 3x 2-bed) with associated parking refuse and cycle storage (Outline).

Decisions (Ward Order) since last Planning Control Meeting as at: 6th December 2021

Date Decision: 25.11.21

Appeal Contested - (grounds of appeal)

Level: Delegated Business Meeting

Ref. No. : 21/01699/FUL **Ward : Kenley**
Location : 8 Abbots Lane **Type: Full planning permission**
Kenley
CR8 5JH
Proposal : Demolition of a single-family dwelling and erection of 4 x 4 storey houses with associated access, parking spaces, cycle storage and refuse store.

Date Decision: 02.12.21

Permission Granted

Level: Delegated Business Meeting

Ref. No. : 21/02425/FUL **Ward : Kenley**
Location : 67 Welcomes Road **Type: Full planning permission**
Kenley
CR8 5HA
Proposal : Demolition of the existing property and erection of a 3 storey building above a basement car park to provide 8 flats with associated landscaping.

Date Decision: 26.11.21

Permission Refused

Level: Delegated Business Meeting

Ref. No. : 21/04753/FUL **Ward : Kenley**
Location : 119 Valley Road **Type: Full planning permission**
Kenley
CR8 5BY
Proposal : Change of use for part of the ground floor from C3 residential to use as a speech therapist practice (use class F1(a), previously D1), and extension of operating days.

Date Decision: 01.12.21

Permission Granted

Level: Delegated Business Meeting

Ref. No. : 21/04984/LP **Ward : Kenley**
Location : 38 Wattendon Road **Type: LDC (Proposed) Operations**
Kenley **edged**
CR8 5LU

Decisions (Ward Order) since last Planning Control Meeting as at: 6th December 2021

Proposal : Erection of garden building with accommodation for changing room and plant room to service existing swimming pool with study/home office.

Date Decision: 03.12.21

Lawful Dev. Cert. Granted (proposed)

Level: Delegated Business Meeting

Ref. No. : 21/05197/HSE

Ward : **Kenley**

Location : 13 Oaks Way
Kenley
CR8 5DT

Type: Householder Application

Proposal : Alterations, erection of single storey rear extension

Date Decision: 03.12.21

Permission Granted

Level: Delegated Business Meeting

Ref. No. : 21/05291/TRE

Ward : **Kenley**

Location : 20 Driftwood Drive
Kenley
CR8 5HT

Type: Consent for works to protected trees

Proposal : T1 Pine: 2 metre reduction to North facing lateral branches.
T2 Ash: 2 Metre crown reduction up to a 25mm max cut size.
T6 Pine: 2 Metre crown reduction up to a 25mm max cut size.
(TPO 5, 1996)

Date Decision: 26.11.21

Consent Granted (Tree App.)

Level: Delegated Business Meeting

Ref. No. : 21/05399/TRE

Ward : **Kenley**

Location : 42 Welcomes Road
Kenley
CR8 5HD

Type: Consent for works to protected trees

Proposal : T1 Yew: Crown Reduce by 1 metre up to a max cut size of 25mm.

Date Decision: 29.11.21

Withdrawn application

Level: Delegated Business Meeting

Decisions (Ward Order) since last Planning Control Meeting as at: 6th December 2021

Ref. No. : 21/05099/HSE **Ward : New Addington North**
Location : 132 Headley Drive **Type: Householder Application**
Croydon
CR0 0QG
Proposal : Demolition of existing conservatory and erection of a single-storey rear extension.

Date Decision: 01.12.21

Permission Granted

Level: Delegated Business Meeting

Ref. No. : 21/04107/HSE **Ward : New Addington South**
Location : 82 Wolsey Crescent **Type: Householder Application**
Croydon
CR0 0PF
Proposal : Erection of a single storey rear extension (retrospective application).

Date Decision: 26.11.21

Permission Granted

Level: Delegated Business Meeting

Ref. No. : 21/04210/LP **Ward : Norbury Park**
Location : 31 Virginia Road **Type: LDC (Proposed) Operations**
Thornton Heath **edged**
CR7 8EL
Proposal : Erection of hip to gable and rear dormer extension and installation of 4 rooflights in front
roofslope.

Date Decision: 23.11.21

Lawful Dev. Cert. Granted (proposed)

Level: Delegated Business Meeting

Ref. No. : 21/04465/FUL **Ward : Norbury Park**
Location : 300 Norbury Avenue **Type: Full planning permission**
Norbury
London
SW16 3RL
Proposal : Alterations, conversion of single-dwelling to form 1 x 3b, 1 x 2b and 4 x 1b and provision
of associated cycle and refuse storage.

Decisions (Ward Order) since last Planning Control Meeting as at: 6th December 2021

Date Decision: 03.12.21

Withdrawn application

Level: Delegated Business Meeting

Ref. No. : 21/04642/HSE
Location : 10 Gibson's Hill
Norbury
London
SW16 3JN
Ward : **Norbury Park**
Type: Householder Application
Proposal : Proposed two storey side extension, rear ground and first floors extension and conversion of roof into habitable space. Creation of front porch and side extension to garage

Date Decision: 01.12.21

Permission Refused

Level: Delegated Business Meeting

Ref. No. : 21/04993/HSE
Location : 42 County Road
Thornton Heath
CR7 8HN
Ward : **Norbury Park**
Type: Householder Application
Proposal : Alterations and erection of a single storey rear extension and first floor side extension above existing garage.

Date Decision: 24.11.21

Permission Refused

Level: Delegated Business Meeting

Ref. No. : 21/05075/LP
Location : 149 Covington Way
Norbury
London
SW16 3AQ
Ward : **Norbury Park**
Type: LDC (Proposed) Operations edged
Proposal : Erection of hip to gable and rear dormer extension and installation of 3 rooflights in front roofslope.

Date Decision: 24.11.21

Certificate Refused (Lawful Dev. Cert.)

Level: Delegated Business Meeting

Ref. No. : 21/03865/FUL **Ward : Norbury And Pollards Hill**
Location : The Norbury Trading Estate **Type: Full planning permission**
Units 1 - 7, Craguish Avenue
Norbury
London
SW16 4RW

Proposal : Change of use of Units 1-3 from B2/E(g)(iii)/F1(f) to Use Classes E(g)(iii) and B8 and change of use of Unit 4 from F1(f) to Use Class E(g)(iii)

Date Decision: 26.11.21

Permission Granted

Level: Delegated Business Meeting

Ref. No. : 21/04757/FUL **Ward : Norbury And Pollards Hill**
Location : 2 Stanford Road **Type: Full planning permission**
Norbury
London
SW16 4PY

Proposal : Conversion of existing basement involving excavation and the formation of front and rear light wells to provide a one-bed, self-contained flat

Date Decision: 22.11.21

Permission Refused

Level: Delegated Business Meeting

Ref. No. : 21/05041/LP **Ward : Norbury And Pollards Hill**
Location : 1351 London Road **Type: LDC (Proposed) Use edged**
Norbury
London
SW16 4BE

Proposal : Change of use from Pharmacy (Class E(a)) to Restaurant (Class E(b)).

Operating time will be 12-11pm

Date Decision: 25.11.21

Lawful Dev. Cert. Granted (proposed)

Level: Delegated Business Meeting

Decisions (Ward Order) since last Planning Control Meeting as at: 6th December 2021

Ref. No. : 21/05059/FUL **Ward : Norbury And Pollards Hill**
Location : 1351 London Road **Type: Full planning permission**
Norbury
London
SW16 4BE
Proposal : Erecting extractions and ventilation duct system at rear elevation of the premises and associated works.

Date Decision: 29.11.21

Permission Granted

Level: Delegated Business Meeting

Ref. No. : 21/05180/HSE **Ward : Norbury And Pollards Hill**
Location : 33 Pollards Hill West **Type: Householder Application**
Norbury
London
SW16 4NU
Proposal : Erection of single-story rear extension.

Date Decision: 23.11.21

Permission Granted

Level: Delegated Business Meeting

Ref. No. : 21/05221/GPDO **Ward : Norbury And Pollards Hill**
Location : 35 Pollards Hill South **Type: Prior Appvl - Class A Larger House Extns**
Norbury
London
SW16 4LW
Proposal : Erection of a single storey rear extension projecting out 6 metres from the rear wall of the original house with a height to the eaves of 2.95 metres and a maximum height of 3 metres

Date Decision: 24.11.21

Approved (prior approvals only)

Level: Delegated Business Meeting

Ref. No. : 21/04412/HSE **Ward : Old Coulsdon**

Decisions (Ward Order) since last Planning Control Meeting as at: 6th December 2021

Location : 114 Chaldon Way
Coulsdon
CR5 1DE
Type: Householder Application
Proposal : Erection of a single storey side/rear extension

Date Decision: 03.12.21

Permission Granted

Level: Delegated Business Meeting

Ref. No. : 21/04842/HSE
Location : 37 Bradmore Way
Coulsdon
CR5 1PF
Type: Householder Application
Ward : Old Coulsdon
Proposal : Erection of part two storey part single storey side and rear extension and single storey front extension.

Date Decision: 25.11.21

Permission Granted

Level: Delegated Business Meeting

Ref. No. : 21/05472/LP
Location : 108 The Glade
Coulsdon
CR5 1SN
Type: LDC (Proposed) Operations edged
Ward : Old Coulsdon
Proposal : Erection of rear dormer including roof lights on front elevation

Date Decision: 24.11.21

Lawful Dev. Cert. Granted (proposed)

Level: Delegated Business Meeting

Ref. No. : 21/05592/CAT
Location : Bradmore Farm
Bradmore Green
Coulsdon Road
Coulsdon
CR5 2LQ
Type: Works to Trees in a Conservation Area
Ward : Old Coulsdon

Decisions (Ward Order) since last Planning Control Meeting as at: 6th December 2021

Proposal : Conifer (T1) - To section fell mature Conifer located by the garage.
Hawthorne (T2) & Laurel (T3) - To reduce mature Hawthorne and Laurel located behind the above Conifer to 8ft and trim the sides.
Yew (T4) & Thuja Plicata (T5) - To reduce mature Yew tree and small Thuja Plicata located along the left hand rear boundary by 2.5m in height and trim the sides.
Pine (T6) - To reduce overlong branch from Pine tree located in the front garden, growing towards the building by 2.0 to reduce the overhang.
Walnut (T7) - To lift mature Walnut located in the rear garden to give 2.5m round clearance.
Yew (T8) & Hazel (T9) - To reduce mature Yew and Hazel located on the right hand rear boundary by 1.5m.

Date Decision: 29.11.21

No objection (tree works in Con Areas)

Level: Delegated Business Meeting

Ref. No. : 21/04467/HSE
Location : 3 Mapledale Avenue
Croydon
CR0 5TE
Proposal : Demolition of two storey linked garage and erection of two storey side extension and single storey side extension
Ward : **Park Hill And Whitgift**
Type: Householder Application

Date Decision: 25.11.21

Permission Granted

Level: Delegated Business Meeting

Ref. No. : 21/00820/CONR
Location : R/o 38 & 40 Riddlesdown Avenue
Purley
CR8 1JJ
Proposal : SECTION 73 APPLICATION: Seeking to remove condition 5 (Tree protection) attached to planning permission 19/02094/FUL.
Ward : **Purley Oaks And Riddlesdown**
Type: Removal of Condition

Date Decision: 29.11.21

Withdrawn application

Level: Delegated Business Meeting

Ref. No. : 21/00842/CONR **Ward : Purley Oaks And Riddlesdown**
 Location : R/o 38 & 40 Riddlesdown Avenue **Type: Removal of Condition**
 Purley
 CR8 1JJ
 Proposal : SECTION 73 APPLICATION: Seeking to vary condition 2 (Drawings) and remove condition 7 (Parking and access to host properties) attached to planning permission 19/02094/FUL.

Date Decision: 29.11.21

Withdrawn application

Level: Delegated Business Meeting

Ref. No. : 21/01818/CONR **Ward : Purley Oaks And Riddlesdown**
 Location : 79N Riddlesdown Road **Type: Removal of Condition**
 Purley
 CR8 1DH
 Proposal : SECTION 73 APPLICATION: Seeking to vary condition 1 (Drawings) and remove condition 12 (Side access arrangements) attached to planning permission 16/04621/FUL seeking to remove provision of parking space for host dwelling.

Date Decision: 25.11.21

Withdrawn application

Level: Delegated Business Meeting

Ref. No. : 21/02187/NMA **Ward : Purley Oaks And Riddlesdown**
 Location : 1 Christchurch Road **Type: Non-material amendment**
 Purley
 CR8 2BZ
 Proposal : Non-material amendment to application 19/00547/FUL dated 09/09/19 for the demolition of single storey rear extension. Erection of 2/3 and part 4 storey side/rear extension and conversion of existing building to provide 7 apartments including associated landscaping, parking, cycle and refuse storage. The amendment is to reduce the height of the windows on all elevations.

Date Decision: 22.11.21

Not approved

Decisions (Ward Order) since last Planning Control Meeting as at: 6th December 2021

Location : 443A Brighton Road
South Croydon
CR2 6EU
Type: Discharge of Conditions

Proposal : Discharge of Condition 4 Part (b) (Phase 2 Intrusive Site Investigation Remediation Strategy) of planning permission 20/02020/FUL (Demolition of existing buildings and the redevelopment of the site to provide a residential led, mixed-use, development comprising of up to 79 residential units (C3), 398 sqm GIA flexible commercial space (B1b, B1c and D1), with building heights ranging between 4, 6 and 8 storeys, associated parking and landscaping, and all necessary ancillary and enabling works).

Date Decision: 01.12.21

Approved

Level: Delegated Business Meeting

Ref. No. : 20/01625/FUL
Location : 14 Oakwood Avenue
Purley
CR8 1AQ
Ward : **Purley And Woodcote**
Type: Full planning permission

Proposal : Demolition of existing property and erection of a 4 storey building comprising 18 flats above basement car parking, with associated amenity space and hard and soft landscaping.

Date Decision: 01.12.21

Permission Refused

Level: Delegated Business Meeting

Ref. No. : 20/02894/HSE
Location : 8 Woodcote Lane
Purley
CR8 3HA
Ward : **Purley And Woodcote**
Type: Householder Application

Proposal : Erection of rear ground floor extension and raised enlarged patio, demolition of existing garage, erection of single storey side building and alterations to fenestration.

Date Decision: 03.12.21

Permission Granted

Level: Delegated Business Meeting

Ref. No. : 20/03751/CONR
Ward : **Purley And Woodcote**

Decisions (Ward Order) since last Planning Control Meeting as at: 6th December 2021

Location : Development Site Former Site Of
3 Olden Lane
Purley
CR8 2EH

Type: Variation of Condition

Proposal : Variation of Condition 1 (approved plans) attached to planning permission ref.19/00110/FUL for demolition of the existing dwelling and detached garage. Erection of a two/three storey building to provide 8 units with associated parking/access, landscaping, internal refuse and external cycle stores (involving minor alterations to window and door details; brick work and internal layout).

Date Decision: 23.11.21

Permission Granted

Level: Delegated Business Meeting

Ref. No. : 20/04128/FUL

Location : 22 Hartley Down
Purley
CR8 4EA

Ward : **Purley And Woodcote**

Type: Full planning permission

Proposal : Demolition of the existing dwelling and erection of a three storey building containing 7 flats.

Date Decision: 25.11.21

P. Granted with 106 legal Ag. (3 months)

Level: Planning Committee

Ref. No. : 20/05419/DISC

Location : 59 - 63 Higher Drive
Purley
CR8 2HR

Ward : **Purley And Woodcote**

Type: Discharge of Conditions

Proposal : Part discharge of condition number 8 (details) attached to planning permission ref. 19/03282/FUL (Demolition of existing buildings, erection of a three/four/five storey building comprising 40 residential units, provision of 24 car parking spaces and associated refuse and cycle storage).

Date Decision: 26.11.21

Part Approved / Part Not Approved

Level: Delegated Business Meeting

Ref. No. : 21/00348/DISC

Ward : **Purley And Woodcote**

Decisions (Ward Order) since last Planning Control Meeting as at: 6th December 2021

Location : 23 Silver Lane
Purley
CR8 3HJ
Type: Discharge of Conditions

Proposal : Discharge of condition number 5 (CLP) attached to planning permission ref. 19/04121/FUL (Demolition of the existing gate lodge and erection of a 9 bedroom house with associated landscaping and car parking at 23 Silver Lane Purley CR8 3HJ).

Date Decision: 03.12.21

Approved

Level: Delegated Business Meeting

Ref. No. : 21/00954/FUL
Location : 58 Old Lodge Lane
Purley
CR8 4DF
Type: Full planning permission
Ward : **Purley And Woodcote**

Proposal : Demolition of existing detached house and replacement with a new development of 9 flats over 3 floors with 8 parking spaces.

Date Decision: 03.12.21

P. Granted with 106 legal Ag. (3 months)

Level: Planning Committee

Ref. No. : 21/01167/DISC
Location : 67 Higher Drive
Purley
CR8 2HR
Type: Discharge of Conditions
Ward : **Purley And Woodcote**

Proposal : Details of condition 7 (Tree Protection Plan) pursuant to permission 20/01484/FUL for the Demolition of existing building and erection of a four storey block of flats (including roofspace accommodation) and associated car parking, cycle parking, bin storage and landscaping. The proposed development comprises 17 residential apartments and 13 car parking spaces at 67 Higher Drive Purley CR8 2HR

Date Decision: 22.11.21

Approved

Level: Delegated Business Meeting

Ref. No. : 21/01989/TRE
Location : 26 Rose Walk
Purley
CR8 3LG
Type: Consent for works to protected trees
Ward : **Purley And Woodcote**

Decisions (Ward Order) since last Planning Control Meeting as at: 6th December 2021

Proposal : T1 Pine: Fell (disfigured and storm damaged)
(TPO no.2, 2001)

Date Decision: 29.11.21

Consent Refused (Tree application)

Level: Delegated Business Meeting

Ref. No. : 21/02391/HSE
Location : 12 Meadow Hill
Purley
CR8 3HL
Proposal : Proposed outbuilding within rear garden
Ward : **Purley And Woodcote**
Type: Householder Application

Date Decision: 25.11.21

Permission Granted

Level: Delegated Business Meeting

Ref. No. : 21/02420/FUL
Location : 13A Russell Hill
Purley
CR8 2JB
Proposal : Demolition of the existing house and erection of a part three storey and part 4 storey building to create 2no. 3 bedroom flats, 5no. 2 bedroom and 2no. one bedroom flats, together with associated parking, cycle storage, bin & recycling storage and landscaping.
Ward : **Purley And Woodcote**
Type: Full planning permission

Date Decision: 02.12.21

Permission Refused

Level: Delegated Business Meeting

Ref. No. : 21/04002/HSE
Location : 3 Hartley Way
Purley
CR8 4EJ
Proposal : Alterations, erection of two storey side extension incorporating a hip to gable roof extension, gable end roof extension and roof extensions to the existing property with gable features front and rear and dormer extensions on the front, side and rear roofslopes and balcony
Ward : **Purley And Woodcote**
Type: Householder Application

Date Decision: 03.12.21

Permission Refused

Decisions (Ward Order) since last Planning Control Meeting as at: 6th December 2021

Location : Chestnut Gardens Care Home
95 Foxley Lane
Purley
Type: Consent to display
advertisements

Proposal : The installation of three post mounted directional signs and one wall mounted directional sign.

Date Decision: 25.11.21

Consent Granted (Advertisement)

Level: Delegated Business Meeting

Ref. No. : 21/04843/HSE
Location : 85 Downs Court Road
Purley
CR8 1BJ
Type: Householder Application
Ward : **Purley And Woodcote**

Proposal : Alterations, including the erection of a two storey side extension.

Date Decision: 30.11.21

Permission Granted

Level: Delegated Business Meeting

Ref. No. : 21/05001/DISC
Location : 8 Woodcote Drive
Purley
CR8 3PD
Type: Discharge of Conditions
Ward : **Purley And Woodcote**

Proposal : Discharge of condition 3 - external facing materials attached to planning permission 20/00277/FUL for demolition of existing detached dwelling and garage. Erection of a detached three storey property comprising nine flats, formation of new access, provision of car parking, cycle storage, refuse and recycling store and hard and soft landscaping

Date Decision: 25.11.21

Approved

Level: Delegated Business Meeting

Ref. No. : 21/05033/DISC
Location : 8 Woodcote Drive
Purley
CR8 3PD
Type: Discharge of Conditions
Ward : **Purley And Woodcote**

Decisions (Ward Order) since last Planning Control Meeting as at: 6th December 2021

Proposal : T5 Horse Chestnut: Fell due to leaf minor
T14 Horse Chestnut: Fell due to leaf minor
T15 Ash Tree: Reduce branches hanging over roadside to give 3.0m ground clearance from the road
T17 Horse Chestnut: Fell due to leaf minor
T18 Sycamore: Reduce branches hanging over roadside to give 3.0m ground clearance from the road
T20 Sycamore: Reduce branches hanging over roadside to give 3.0m ground clearance from the road
T21 Sycamore: Reduce branches hanging over roadside to give 3.0m ground clearance from the road
T26 Beech: Reduce branches hanging over roadside to give 3.0m ground clearance from the road
T27 Sweet Gum: Reduce branches hanging over roadside to give 3.0m ground clearance from the road
T28 Cherry Plum: Fell due to poor condition
T46 Horse Chestnut: Fell due to old fire damage
T51 Horse Chestnut: Fell due to leaf minor
T53 Scots Pine: Fell as the main leader of the tree has a huge bend in the trunk that could cause failure as the tree increases in size each year.
T64 Horse Chestnut: Fell due to leaf minor
T66 Horse Chestnut: Fell due to leaf minor
T84 Magnolia: To reduce and reshape by approximately 1.0m
G86 Various Fruit Trees: Reduce all fruit trees back to previous reduction points
G90 Laurel: Reduce down to 3.0m in height and reduce back in width on garden side by 3.0m to allow more light
G91 Laurel: Reduce down to 3.0m in height and reduce back in width on garden side by 3.0m to allow more light

Date Decision: 29.11.21

No objection (tree works in Con Areas)

Level: Delegated Business Meeting

Ref. No. : 21/03452/FUL
Location : 103 - 107 Purley Downs Road
South Croydon
CR2 0RH

Ward : **Sanderstead**
Type: Full planning permission

Decisions (Ward Order) since last Planning Control Meeting as at: 6th December 2021

Proposal : Demolition of three detached dwellings and erection of 15 houses plus a 3 storey block comprising 19 flats (34 units total) with 2 vehicular access points, car parking, private gardens and landscaping.

Date Decision: 26.11.21

Permission Refused

Level: Delegated Business Meeting

Ref. No. : 21/03984/HSE
Location : 45 Onslow Gardens
South Croydon
CR2 9AF
Ward : **Sanderstead**
Type: Householder Application

Proposal : Erection of two storey side extension and front porch extension. Alterations to existing outbuilding including increase in height for use as home office

Date Decision: 23.11.21

Permission Granted

Level: Delegated Business Meeting

Ref. No. : 21/04553/TRE
Location : 7 East Hill
South Croydon
CR2 0AL
Ward : **Sanderstead**
Type: Consent for works to protected trees

Proposal : T1 - Cedar: Prune back lower branching to leave a clearance of 1m between building and tree parts and prune back all remaining lateral limbs by 0.5m.
T2 - Prune back lower branching to leave a clearance of 1m between building and tree parts and prune back all remaining lateral limbs by 0.5m.
T3 - Prune back lower branching to leave a clearance of 1m between building and tree parts and prune back all remaining lateral limbs by 0.5m.
(TPO 15, 1993)

Date Decision: 30.11.21

Consent Granted (Tree App.)

Level: Delegated Business Meeting

Ref. No. : 21/04797/FUL
Location : 112 Purley Downs Road
South Croydon
CR2 0RR
Ward : **Sanderstead**
Type: Full planning permission

Proposal : The erection two new dwellings on land to the rear of the existing semi-detached dwelling and associated works.

Decisions (Ward Order) since last Planning Control Meeting as at: 6th December 2021

Location : 28 Palace Green
Croydon
CR0 9AG
Type: Householder Application

Proposal : Alterations including the erection of a part single, part two storey front and side extension, and part single, part two storey rear extension.

Date Decision: 25.11.21

Permission Granted

Level: Delegated Business Meeting

Ref. No. : 21/03678/HSE
Ward : **Selsdon And Addington Village**
Location : 30 Crossways
South Croydon
CR2 8JL
Type: Householder Application

Proposal : Alterations, erection of hip to gable and rear dormer extension, first-floor side extension and front porch extension, conversion of existing garage to habitable room and installation of 3 rooflights in front roofslope

Date Decision: 23.11.21

Permission Refused

Level: Delegated Business Meeting

Ref. No. : 21/04232/HSE
Ward : **Selsdon And Addington Village**
Location : 157 Farley Road
South Croydon
CR2 7NN
Type: Householder Application

Proposal : Demolition of existing garage; Erection of part single part two storey side / rear extension and associated external works and landscaping.

Date Decision: 25.11.21

Permission Granted

Level: Delegated Business Meeting

Ref. No. : 21/04378/HSE
Ward : **Selsdon And Addington Village**
Location : 41 Littleheath Road
South Croydon
CR2 7SG
Type: Householder Application

Proposal : .Alterations including erection of a part single, part two storey front and side extension and single storey rear extension.

Decisions (Ward Order) since last Planning Control Meeting as at: 6th December 2021

Approved

Level: Delegated Business Meeting

Ref. No. : 21/05268/TRE
Location : 8 Suffield Close
South Croydon
CR2 8SZ
Ward : **Selsdon Vale And Forestdale**
Type: Consent for works to protected trees
Proposal : G1 - 3 x Silver Birch - Reduce crowns of trees back to previous cut points, by approx 3-4m to maintain reasonable size and allow for more light
T1 Acacia - Reduce crown by 3m to previous cut points to clear the roof and reduce overall size
(TPO 104)

Date Decision: 26.11.21

Consent Granted (Tree App.)

Level: Delegated Business Meeting

Ref. No. : 21/05455/TRE
Location : 5 Beech Way
South Croydon
CR2 8QR
Ward : **Selsdon Vale And Forestdale**
Type: Consent for works to protected trees
Proposal : T1, Ash - Fell to ground level. Tree is in severe decline with majority of the crown dead.
(TPO 104)

Date Decision: 29.11.21

Consent Granted (Tree App.)

Level: Delegated Business Meeting

Ref. No. : 21/04786/FUL
Location : 16B St James's Park
Croydon
CR0 2UT
Ward : **Selhurst**
Type: Full planning permission
Proposal : Loft conversion to the flat including velux windows to the front roof slope and a mansard extension with dormer windows to the rear roof slope

Date Decision: 26.11.21

Permission Granted

Level: Delegated Business Meeting

Ref. No. : 21/01866/DISC **Ward : Shirley North**
Location : Parcels Of Land Adjacent To Longheath Type: Discharge of Conditions
 Gardens And Long Lane
 Croydon
 CR0 1XT

Proposal : Discharge of conditions 9 (Contaminated Land and Mitigation: Validation Report) pursuant to planning permission 16/06508/FUL for the demolition of existing garages and erection of 6 buildings varying in height between two and six storeys comprising a total of 23 two bedroom and 30 one bedroom flats. Provision of associated car parking, landscaping and other associated works.

Date Decision: 25.11.21

Approved

Level: Delegated Business Meeting

Ref. No. : 21/03733/HSE **Ward : Shirley North**
Location : 247 Quentin Court Type: Householder Application
 Regency Walk
 Croydon
 CR0 7UX

Proposal : Single storey rear extension and external alterations to rear garden area.

Date Decision: 03.12.21

Permission Granted

Level: Delegated Business Meeting

Ref. No. : 21/04307/HSE **Ward : Shirley North**
Location : 51 Tower View Type: Householder Application
 Croydon
 CR0 7PY

Proposal : Proposed Double Storey Side Extension and Alterations to convert the existing Garage.

Date Decision: 26.11.21

Permission Granted

Level: Delegated Business Meeting

Ref. No. : 21/05451/TRE **Ward : Shirley North**

Decisions (Ward Order) since last Planning Control Meeting as at: 6th December 2021

Location : Peter Kennedy Court
180 Orchard Way
Croydon
CR0 7LX

Type: Consent for works to protected trees

Proposal : T1 Mulberry - Crown lift to 4 metres measured from ground level.

T2 Sycamore - Left side of driveway entrance: Crown lift to give a ground clearance of 5m over the driveway and 3m over the pavement. Prune back lower branch toward Croydon sign, by 1m.

T3 Holly - Overhanging pavement on Orchard Way, opp. Burrell Close. Crown lift to give a ground clearance of 3m above the pavement. Reduce spread of remaining lower branches by 1m approx. to maintain visibility of the '20' sign.

G4 Various species - Trees and shrubs overhanging right boundary onto Sloane Walk: Prune back to boundary, all regrowth shoots, up to 1.5m above the top of the fence. Crown lift trees which overhang the road (5 no. prunus; 3 no. Oak; 1 no. Ash; 1 no. Willow) to give a ground clearance of 5.5m. Remove broken branch from mature ash. Reduce lateral spread over road of 1 no. Oak growing toward lamppost 005, by 1.5m to maintain clearance to the lamppost and house.

T5 Willow (dead) - Opposite Dorchester Court : Remove
(TPO 41, 1979)

Date Decision: 29.11.21

Consent Granted (Tree App.)

Level: Delegated Business Meeting

Ref. No. : 21/05535/LP
Location : 10 Nursery Close
Croydon
CR0 5EU

Ward : Shirley North
Type: LDC (Proposed) Operations edged

Proposal : Erection of hip to gable roof extension with a rear dormer and two roof lights to front.

Date Decision: 30.11.21

Lawful Dev. Cert. Granted (proposed)

Level: Delegated Business Meeting

Ref. No. : 21/05662/LP
Location : 29 Aldersmead Avenue
Croydon
CR0 7SA

Ward : Shirley North
Type: LDC (Proposed) Use edged

Proposal : Conversion of garage to habitable room and an installation of front window

Decisions (Ward Order) since last Planning Control Meeting as at: 6th December 2021

Date Decision: 30.11.21

Lawful Dev. Cert. Granted (proposed)

Level: Delegated Business Meeting

Ref. No. : 21/05801/LP

Location : 179 The Glade
Croydon
CR0 7UL

Ward : Shirley North

Type: LDC (Proposed) Operations
edged

Proposal : Erection of rear dormer

Date Decision: 03.12.21

Lawful Dev. Cert. Granted (proposed)

Level: Delegated Business Meeting

Ref. No. : 21/02600/DISC

Location : Mills Court
59 Upper Shirley Road
Croydon
CR0 5HE

Ward : Shirley South

Type: Discharge of Conditions

Proposal : Discharge of conditions 6 (landscaping) and 7 (cycle parking and refuse store) attached to permission 20/03291/FUL dated 18/12/20 for demolition of existing building and erection of a two storey building with accommodation at both basement and roof levels to provide a total of 9 residential units with 6 car parking spaces, and associated cycle parking, refuse storage, outdoor amenity space and landscaping.

Date Decision: 24.11.21

Approved

Level: Delegated Business Meeting

Ref. No. : 21/03851/HSE

Location : 56 Temple Avenue
Croydon
CR0 8QB

Ward : Shirley South

Type: Householder Application

Proposal : Conversion of garage to shed, erection of a single-storey rear extension and associated works.

Date Decision: 25.11.21

Permission Granted

Level: Delegated Business Meeting

Ref. No. : 21/04979/HSE
Location : 8 Oaks Road
Croydon
CR0 5HL
Ward : **Shirley South**
Type: Householder Application
Proposal : Removal of existing conservatory and construction of two single storey rear extensions (one at either end of the house).

Date Decision: 30.11.21

Permission Granted

Level: Delegated Business Meeting

Ref. No. : 21/05461/PDO
Location : 148 - 150 Gorse Road
Croydon
CR0 8LD
Ward : **Shirley South**
Type: Observations on permitted development
Proposal : Removal and replacement of 3No. Existing antennas with 3No. Upgraded antennas located on the rooftop, the installation of 1No. GPS unit and ancillary development thereto.

Date Decision: 29.11.21

No Objection

Level: Delegated Business Meeting

Ref. No. : 21/05593/LP
Location : 134 Upper Shirley Road
Croydon
CR0 5HA
Ward : **Shirley South**
Type: LDC (Proposed) Operations edged
Proposal : Erection of Single storey rear extension and Garage conversion

Date Decision: 24.11.21

Lawful Dev. Cert. Granted (proposed)

Level: Delegated Business Meeting

Decisions (Ward Order) since last Planning Control Meeting as at: 6th December 2021

Ref. No. : 21/01697/DISC **Ward : South Croydon**
Location : Land To Rear Of 23 And 25 Normanton Road Type: Discharge of Conditions
South Croydon
CR2 7AE

Proposal : Discharge of Conditions 3 (Construction Logistic Plan) for planning permission 20/02352/FUL, dated 26/03/2021: ' Construction of a four-storey building, including basement and roof accommodation, to accommodate 9 flats, under-croft vehicle and cycle parking, refuse store, vehicular access from existing parking area and landscaping

Date Decision: 25.11.21

Approved

Level: Delegated Business Meeting

Ref. No. : 21/03098/FUL **Ward : South Croydon**
Location : 57 St Augustine's Avenue Type: Full planning permission
South Croydon
CR2 6JQ

Proposal : Change of use from C3 dwellinghouse to C4 HMO (6 occupiers), including provision of bin and cycle storage

Date Decision: 24.11.21

Permission Granted

Level: Delegated Business Meeting

Ref. No. : 21/04609/DISC **Ward : South Croydon**
Location : Montello Apartments Type: Discharge of Conditions
23 South Park Hill Road
South Croydon
CR2 7DZ

Proposal : Discharge of condition 5 (Drainage) attached to permission 20/03992/FUL for Erection of two, 3 bedroom semi-detached houses to the rear of the existing building. Redesign of the communal garden. Provision of new bin & bike store.

Date Decision: 02.12.21

Approved

Level: Delegated Business Meeting

Ref. No. : 21/04879/LP **Ward : South Croydon**
Location : 27 Chelsham Road Type: LDC (Proposed) Operations
South Croydon edged
CR2 6HZ

Decisions (Ward Order) since last Planning Control Meeting as at: 6th December 2021

Proposal : Loft conversion with rear dormer & front Velux roof lights

Date Decision: 24.11.21

Lawful Dev. Cert. Granted (proposed)

Level: Delegated Business Meeting

Ref. No. : 21/05036/HSE
Location : 6 Croham Park Avenue
South Croydon
CR2 7HH
Proposal : Proposed demolition of porch and part of rear extension. Erection of single / two storey front / rear extension with loft extension and dormer windows, to include increase in ridge height.

Ward : **South Croydon**
Type: Householder Application

Date Decision: 26.11.21

Permission Refused

Level: Delegated Business Meeting

Ref. No. : 21/05724/LP
Location : 236 Brighton Road
South Croydon
CR2 6AH
Proposal : Erection of hip to gable of roof conversion with a rear dormer and outrigger and 3 roof lights to the front roof slope.

Ward : **South Croydon**
Type: LDC (Proposed) Operations edged

Date Decision: 01.12.21

Lawful Dev. Cert. Granted (proposed)

Level: Delegated Business Meeting

Ref. No. : 21/01032/FUL
Location : 5 Dagmar Road
South Norwood
London
SE25 6HZ
Proposal : Demolition of the existing dwelling and construction of a new four storey building comprising 8 apartments with associated private and communal amenity space, refuse and cycle storage

Ward : **South Norwood**
Type: Full planning permission

Date Decision: 02.12.21

P. Granted with 106 legal Ag. (3 months)

Decisions (Ward Order) since last Planning Control Meeting as at: 6th December 2021

Level: Delegated Business Meeting

Ref. No. :	21/04813/HSE	Ward :	South Norwood
Location :	13 Norhyrst Avenue South Norwood London SE25 4BY	Type:	Householder Application
Proposal :	Erection of single storey rear extension		
Date Decision:	25.11.21		

Permission Granted

Level: Delegated Business Meeting

Ref. No. :	21/04926/HSE	Ward :	South Norwood
Location :	11 St Dunstan's Road South Norwood London SE25 6EU	Type:	Householder Application
Proposal :	Erection of a single storey side and rear infill extension to the house		
Date Decision:	01.12.21		

Permission Granted

Level: Delegated Business Meeting

Ref. No. :	21/05657/LP	Ward :	South Norwood
Location :	23 Court Road South Norwood London SE25 4BN	Type:	LDC (Proposed) Operations edged
Proposal :	Loft conversion with new gable end and rear dormer.		
Date Decision:	03.12.21		

Lawful Dev. Cert. Granted (proposed)

Level: Delegated Business Meeting

Ref. No. :	21/04521/HSE	Ward :	Thornton Heath
Location :	25 Camden Gardens Thornton Heath CR7 8AZ	Type:	Householder Application
Proposal :	Erection of single/two-storey rear/side wraparound extension, and Alterations		

Decisions (Ward Order) since last Planning Control Meeting as at: 6th December 2021

Date Decision: 22.11.21

Permission Refused

Level: Delegated Business Meeting

Ref. No. : 21/04893/LE
Location : 27 Foulsham Road
Thornton Heath
CR7 8LQ
Ward : Thornton Heath
Type: LDC (Existing) Use edged
Proposal : Use of the property as a 5 bedroom HMO (Use Class C4)

Date Decision: 22.11.21

Lawful Dev. Cert. Granted (existing)

Level: Delegated Business Meeting

Ref. No. : 21/05020/HSE
Location : 23 Wrights Road
South Norwood
London
SE25 6RY
Ward : Thornton Heath
Type: Householder Application
Proposal : Alterations and erection of a single storey rear extension and addition of stepped access to rear garden.

Date Decision: 26.11.21

Permission Granted

Level: Delegated Business Meeting

Ref. No. : 21/05081/HSE
Location : 16 Liverpool Road
Thornton Heath
CR7 8LS
Ward : Thornton Heath
Type: Householder Application
Proposal : Alterations, erection of outbuilding in rear garden for use as a residential annexe

Date Decision: 26.11.21

Permission Refused

Level: Delegated Business Meeting

Ref. No. : 21/05135/LE
Location : 34 Bensham Grove
Thornton Heath
CR7 8DA
Ward : Thornton Heath
Type: LDC (Existing) Use edged
Proposal : Certificate of lawful use (Existing) for use as property as a 5 room House in Multiple Occupation (C4 use)

Decisions (Ward Order) since last Planning Control Meeting as at: 6th December 2021

Date Decision: 03.12.21

Lawful Dev. Cert. Granted (existing)

Level: Delegated Business Meeting

Ref. No. : 21/05222/GPDO
Location : 72 Windsor Road
Thornton Heath
CR7 8HF

Ward : Thornton Heath
Type: Prior Appvl - Class A Larger
House Extns

Proposal : Erection of a single storey rear extension projecting out 4 metres from the rear wall of the original house with a height to the eaves of 3 metres and a maximum overall height of 3 metres

Date Decision: 24.11.21

Prior Approval No Jurisdiction (GPDO)

Level: Delegated Business Meeting

Ref. No. : 21/02928/FUL
Location : 518 Purley Way
Croydon
CR0 4RE

Ward : Waddon
Type: Full planning permission

Proposal : Provision of additional windows and skylights into building.

Date Decision: 25.11.21

Permission Refused

Level: Delegated Business Meeting

Ref. No. : 21/03550/FUL
Location : 8 Duppas Avenue
Croydon
CR0 4BX

Ward : Waddon
Type: Full planning permission

Proposal : Extension of roof space to side and rear roof extension

Date Decision: 23.11.21

Permission Granted

Level: Delegated Business Meeting

Ref. No. : 21/03750/HSE

Ward : Waddon

Decisions (Ward Order) since last Planning Control Meeting as at: 6th December 2021

Location : 49 Barrow Road
Croydon
CR0 4EZ
Type: Householder Application
Proposal : Single storey detached outbuilding
Date Decision: 03.12.21

Permission Refused

Level: Delegated Business Meeting

Ref. No. : 21/03875/HSE
Location : 15 Benson Road
Croydon
CR0 4LR
Type: Householder Application
Ward : **Waddon**
Proposal : Alterations, erection of a single storey rear extension
Date Decision: 03.12.21

Permission Granted

Level: Delegated Business Meeting

Ref. No. : 21/03942/HSE
Location : 49 Coldharbour Road
Croydon
CR0 4DY
Type: Householder Application
Ward : **Waddon**
Proposal : Erection of a two storey side extension and part two/part single storey rear extension
Date Decision: 23.11.21

Permission Refused

Level: Delegated Business Meeting

Ref. No. : 21/04544/DISC
Location : Land Rear Of 13 To 73 Stafford Road
Duppas Hill Road
Croydon
Type: Discharge of Conditions
Ward : **Waddon**
Proposal : Details pursuant to Conditions 15 (Groundwater contamination) and Condition 29 (Piling) attached to planning permission 19/02049/FUL.
Date Decision: 26.11.21

Approved

Level: Delegated Business Meeting

Ref. No. : 21/04560/LP
Ward : **Waddon**

Decisions (Ward Order) since last Planning Control Meeting as at: 6th December 2021

Location : 62 The Ridgeway
Croydon
CR0 4AE
Type: LDC (Proposed) Operations
edged

Proposal : Erection of front porch.

Date Decision: 23.11.21

Certificate Refused (Lawful Dev. Cert.)

Level: Delegated Business Meeting

Ref. No. : 21/05282/DISC
Location : Indus Court
152 Epsom Road
Croydon
CR0 4UP
Type: Discharge of Conditions
Ward : Waddon

Proposal : Discharge of condition 11 (Contaminated Land) attached to 16/03965/P for Demolition of electricity substation; erection of three storey building with accommodation in roofspace comprising 5 one bedroom flats

Date Decision: 03.12.21

Approved

Level: Delegated Business Meeting

Ref. No. : 21/05293/TRE
Location : Oaklands
113 Haling Park Road
South Croydon
CR2 6NN
Type: Consent for works to protected
trees
Ward : Waddon

Proposal : T1 -To remove lowest limb on Sycamore parallel with fence
T2 -To remove two branches on Sycamore growing over drying area
T4 - To fell dying Cherry
T5 - To crown lift Yew tree by 2 metres measured from ground level and to crown reduce by 1 metre up to a max cutsize of 25mm.
T6 - To fell Lawson Cypress
T7 - To cut back Sycamore from road and lift canopy to give three metre clearance (TPO 16, 1969)

Date Decision: 26.11.21

Consent Granted (Tree App.)

Level: Delegated Business Meeting

Ref. No. : 21/04494/NMA
Ward : Woodside

Decisions (Ward Order) since last Planning Control Meeting as at: 6th December 2021

Location : Development Site Former Site Of Type: Non-material amendment
19 - 23 Clifford Road
South Norwood
London
SE25 5JJ

Proposal : Non- Material Amendment to Planning Permission 17/06263/FUL for Alterations, Partial-demolition of buildings, alterations to existing buildings including roof and lower ground floor, erection of three storey side extension, formation of 13 one bedroom and 2 studio flats at lower ground, ground, first and second floors, formation of B1 (c) light industrial unit at ground floor, provision of associated cycle storage and bin storage, provision of associated amenity space.

Date Decision: 25.11.21

Approved

Level: Delegated Business Meeting

Ref. No. : 21/05046/FUL Ward : Woodside
Location : 652 Davidson Road Type: Full planning permission
Croydon
CR0 6DJ

Proposal : Alterations, conversion of single dwelling to form 1x 3bed and 1 x 2bed flats and formation of first-floor recessed balcony

Date Decision: 01.12.21

Permission Refused

Level: Delegated Business Meeting

Ref. No. : 21/05057/FUL Ward : Woodside
Location : 66 Cobden Road Type: Full planning permission
South Norwood
London
SE25 5NX

Proposal : Alterations, conversion of single dwelling to form 1x 3 bed and 1x 1 bed flats, erection of single-storey rear extension, formation of first-floor roof terrace and provision of associated refuse and cycle storage

Date Decision: 29.11.21

Permission Refused

Level: Delegated Business Meeting

Ref. No. : 21/05213/PAD Ward : Woodside

Decisions (Ward Order) since last Planning Control Meeting as at: 6th December 2021

Location : 220 - 222 Portland Road
South Norwood
London
SE25 4QB

Type: Determination prior approval
demolition

Proposal : Demolition of buildings forming a boiler house, workshop and three garages

Date Decision: 26.11.21

(Approval) refused

Level: Delegated Business Meeting

Ref. No. : 21/05223/HSE

Location : 23 Lindfield Road
Croydon
CR0 6HN

Ward : **Woodside**
Type: Householder Application

Proposal : Conversion of loft to habitable space. Erection of rear roof extension. Installation of two rooflights to front roofslope.

Date Decision: 01.12.21

Permission Refused

Level: Delegated Business Meeting

Ref. No. : 21/05549/LP

Location : 8 Estcourt Road
South Norwood
London
SE25 4SD

Ward : **Woodside**
Type: LDC (Proposed) Operations
edged

Proposal : Rear dormer window and front facing roof lights

Date Decision: 22.11.21

Lawful Dev. Cert. Granted (proposed)

Level: Delegated Business Meeting

Ref. No. : 21/05634/LP

Location : 99 Howard Road
South Norwood
London
SE25 5BY

Ward : **Woodside**
Type: LDC (Proposed) Operations
edged

Proposal : Hip to gable loft conversion erection of dormer to the rear roof and roof lights to the front roof.

Date Decision: 26.11.21

Certificate Refused (Lawful Dev. Cert.)

Decisions (Ward Order) since last Planning Control Meeting as at: 6th December 2021

Location : 31A Limpsfield Avenue
Thornton Heath
CR7 6BG
Type: Full planning permission

Proposal : Retrospective application for a single storey building to the rear of 31 Limpsfield Avenue used as a granny annexe with a seperate address

Date Decision: 25.11.21

Permission Refused

Level: Delegated Business Meeting

Ref. No. : 21/05045/HSE
Location : 64 Marden Crescent
Croydon
CR0 3ER
Type: Householder Application
Ward : **West Thornton**
Proposal : Alterations, demolition of existing garage and erection of two-storey side extension to provide granny annexe

Date Decision: 29.11.21

Permission Refused

Level: Delegated Business Meeting

Ref. No. : 21/05105/HSE
Location : 22 Oakwood Road
Croydon
CR0 3QS
Type: Householder Application
Ward : **West Thornton**
Proposal : Erection of a single storey rear extension and rear dormer with rooflights to front

Date Decision: 01.12.21

Permission Refused

Level: Delegated Business Meeting

Ref. No. : 21/05217/GPDO
Location : 70 Harcourt Road
Thornton Heath
CR7 6BW
Type: Prior Appvl - Class A Larger House Extns
Ward : **West Thornton**
Proposal : Erection of a single storey rear extension projecting out 6 metres from the rear wall of the original house with a height to the eaves of 3 metres and a maximum height of 3.63 metres

Date Decision: 24.11.21

Prior Approval No Jurisdiction (GPDO)

Decisions (Ward Order) since last Planning Control Meeting as at: 6th December 2021

Level: Delegated Business Meeting

Ref. No. : 21/05331/GPDO
Location : 82 Fairlands Avenue
Thornton Heath
CR7 6HE

Ward : West Thornton
Type: Prior Appvl - Class A Larger
House Extns

Proposal : Erection of a single storey rear extension projecting out 6 metres from the rear wall of the original house with an eaves height of 3 metres and a maximum height of 3.6 metres

Date Decision: 03.12.21

(Approval) refused

Level: Delegated Business Meeting

Ref. No. : 21/05629/DISC
Location : Liberty House
12 Willett Road
Thornton Heath
CR7 6AA

Ward : West Thornton
Type: Discharge of Conditions

Proposal : Discharge of Condition 3 - Landscaping - attached to Planning Permission 12/02749/P for Demolition of existing buildings, erection of 2 four storey buildings, comprising a total of 14 one bedroom, 29 two bedroom and 7 three bedroom flats, alterations to existing vehicular access and provision of 31 associated parking spaces.

Date Decision: 03.12.21

Approved

Level: Delegated Business Meeting

This page is intentionally left blank